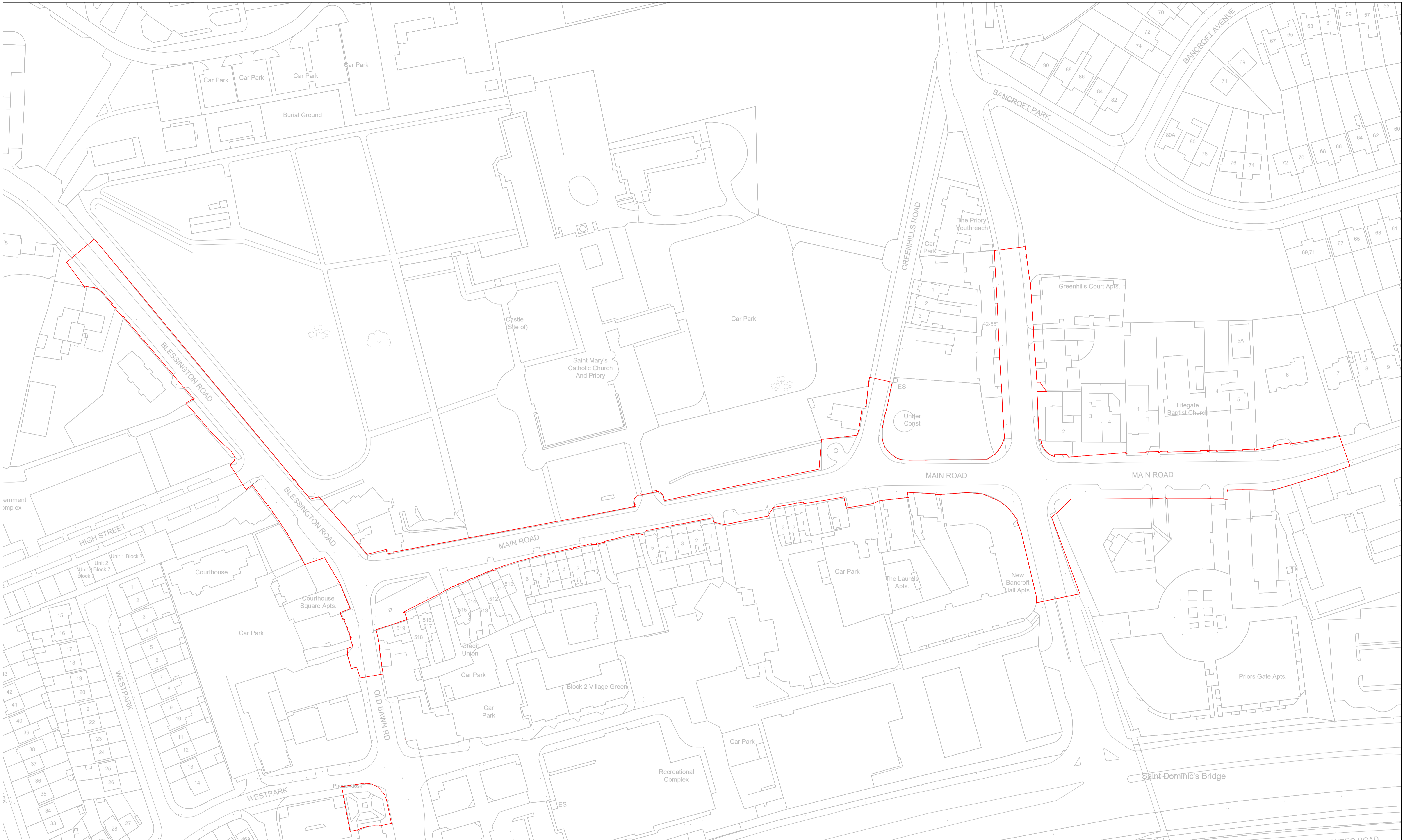



FILE LOCATION PATH: P:\CIVIC IRELAND\PROJECTS HOT13\042 TALLAGHT VILLAGE ENHANCEMENT SCHEME\04 BIM\CIVIL\CIVIL 2D\06.05.12 - LAYOUT WITHOUT ANNOTATIONS\042-XX-CIV-XX-S-C-00003_ROUNDABOUT_LAYOUT_V3_12.05.26.DWG



- STANDARD NOTES**
1. THIS DRAWING IS TO BE READ IN CONJUNCTION WITH ALL RELEVANT ARCHITECTS AND ENGINEER'S DRAWINGS AND THE SPECIFICATIONS.
 2. THIS DRAWING SHOULD NOT BE SCALED.
 3. ALL DIMENSIONS ARE TO BE VERIFIED BY THE CONTRACTOR ON SITE.
 4. ALL DISCREPANCIES SHOULD BE REPORTED TO C.A./E.A. PRIOR TO THE COMMENCEMENT OF WORKS.



DATE	REV	DESCRIPTION	DRAWN	CHKD
24.04.26	P05	INFORMATION	ERS	AO
10.04.26	P04	INFORMATION	ERS	AO
09.03.26	P03	INFORMATION	SG	AO
24.02.2026	P02	INFORMATION	ERS	SG
06.02.2026	P01	INFORMATION	ERS	SG

PROJECT			
TALLAGHT VILLAGE ENHANCEMENT SCHEME			
TITLE			
PROPOSED SITE EXTENTS			
CE PROJECT No.	SCALE @ A1	DATE CREATED	DRAWN CHECKED
31042	1:800	FEB 2026	ERS SG

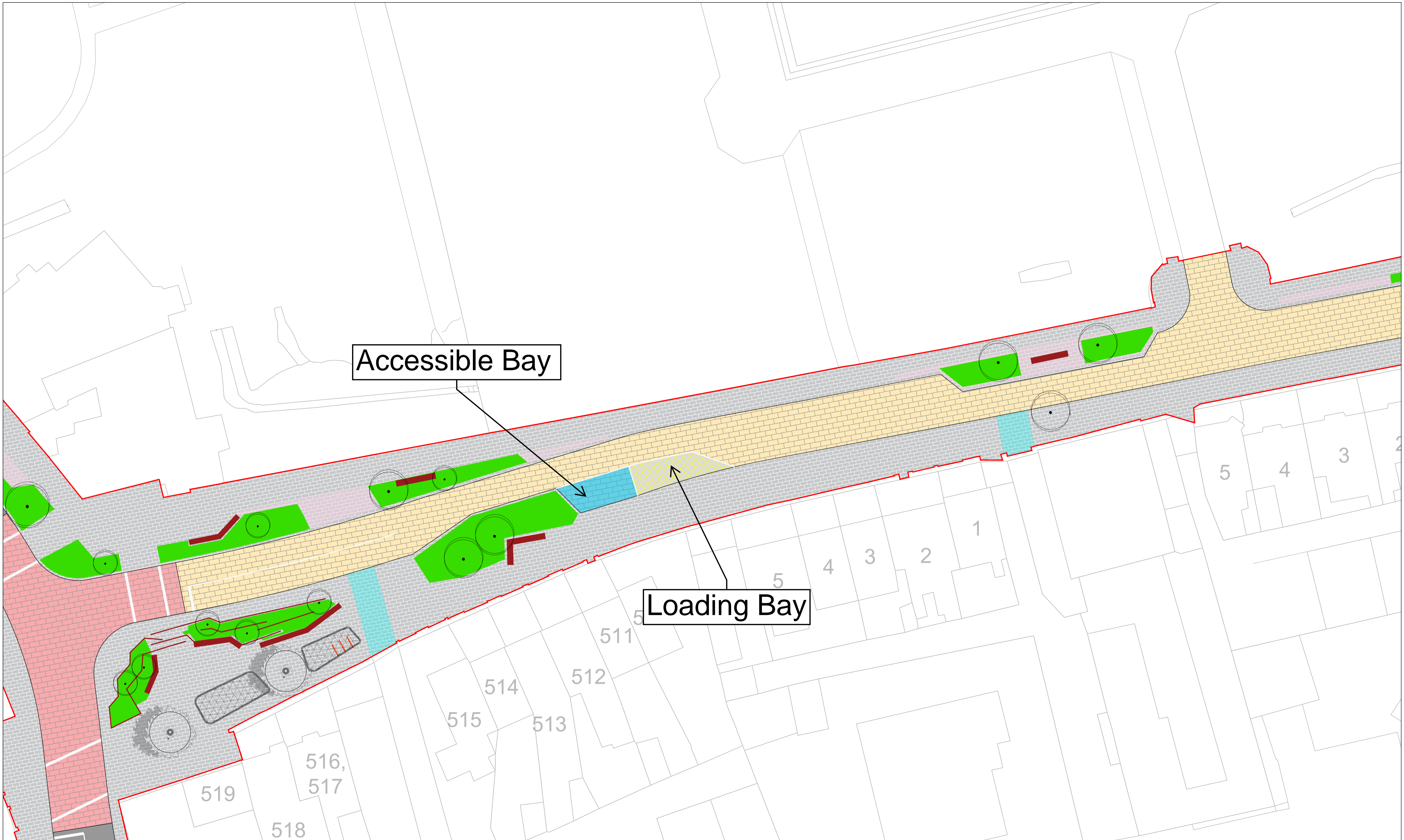
CIVIC

team-civic.com

INFORMATION

DRAWING No.	REV
31042-CIV-XX-XX-S-C-00002	P05

FILE LOCATION PATH: P:\CIVIC IRELAND\PROJECTS HOT131042 TALLAGHT VILLAGE ENHANCEMENT SCHEME\04 BIM\CIVIL\CIVIL 2D\06.05.12 - LAYOUT WITHOUT ANNOTATIONS\31042-XX-XX-S-C-0003_ROUNDABOUT_LAYOUT_v3_12.05.26.DWG



Accessible Bay

Loading Bay

STANDARD NOTES

1. THIS DRAWING IS TO BE READ IN CONJUNCTION WITH ALL RELEVANT ARCHITECTS AND ENGINEER'S DRAWINGS AND THE SPECIFICATIONS.
2. THIS DRAWING SHOULD NOT BE SCALED.
3. ALL DIMENSIONS ARE TO BE VERIFIED BY THE CONTRACTOR ON SITE.
4. ALL DISCREPANCIES SHOULD BE REPORTED TO C.A./E.A. PRIOR TO THE COMMENCEMENT OF WORKS.

KEY:

PROJECT BOUNDARY	ROAD MARKING
CYCLE TRACK	ACCESSIBLE BAY
CARRIAGEWAY	LOADING BAY
PAVED FOOTWAY	BUS STOP
PAVED CARRIAGEWAY	ACCESS NEEDED
PROPOSED RAISED TABLE	STREET FURNITURE
PROPOSED RAMP	BICYCLE PARKING
LANDSCAPE INTERVENTION	

DATE	REV	DESCRIPTION	DRAWN	CHKD
24.04.2026	P05	INFORMATION	ERS	AO
13.03.2026	P04	INFORMATION	ERS	AO
09.03.2026	P03	INFORMATION	SG	AO
24.02.2026	P02	INFORMATION	ERS	SG
06.02.2026	P01	INFORMATION	ERS	SG

PROJECT	TALLAGHT VILLAGE ENHANCEMENT SCHEME
TITLE	PROPOSED ROUNDABOUT LAYOUT SKETCH
PROJECT No.	31042
SCALE @ A1	1:200
DATE CREATED	FEB 2026
DRAWN	ERS
CHECKED	SG

DRAWING STATUS	INFORMATION	STATUS CODE	S0
DRAWING No.	31042-CIV-XX-XX-S-C-00003	REV	P05

CIVIC

team-civic.com

FILE LOCATION PATH: P:\CIVIC IRELAND\PROJECTS HOT131042 TALLAGHT VILLAGE ENHANCEMENT SCHEME\004 BIM\CIVIL\CIVIL 2D\06.05.12 - LAYOUT WITHOUT ANNOTATIONS\31042-XX-XX-S-C-0003_ROUNDABOUT_LAYOUT_V3_12.05.26.DWG



STANDARD NOTES

1. THIS DRAWING IS TO BE READ IN CONJUNCTION WITH ALL RELEVANT ARCHITECTS AND ENGINEER'S DRAWINGS AND THE SPECIFICATIONS.
2. THIS DRAWING SHOULD NOT BE SCALED.
3. ALL DIMENSIONS ARE TO BE VERIFIED BY THE CONTRACTOR ON SITE.
4. ALL DISCREPANCIES SHOULD BE REPORTED TO C.A./E.A. PRIOR TO THE COMMENCEMENT OF WORKS.

KEY:

PROJECT BOUNDARY	ROAD MARKING
CYCLE TRACK	ACCESSIBLE BAY
CARRIAGEWAY	LOADING BAY
PAVED FOOTWAY	BUS STOP
PAVED CARRIAGEWAY	ACCESS NEEDED
PROPOSED RAISED TABLE	STREET FURNITURE
PROPOSED RAMP	BICYCLE PARKING
LANDSCAPE INTERVENTION	

DATE	REV	DESCRIPTION	DRAWN	CHKD
24.04.2026	P05	INFORMATION	ERS	AO
13.03.2026	P04	INFORMATION	ERS	AO
09.03.2026	P03	INFORMATION	SG	AO
24.02.2026	P02	INFORMATION	ERS	SG
06.02.2026	P01	INFORMATION	ERS	SG

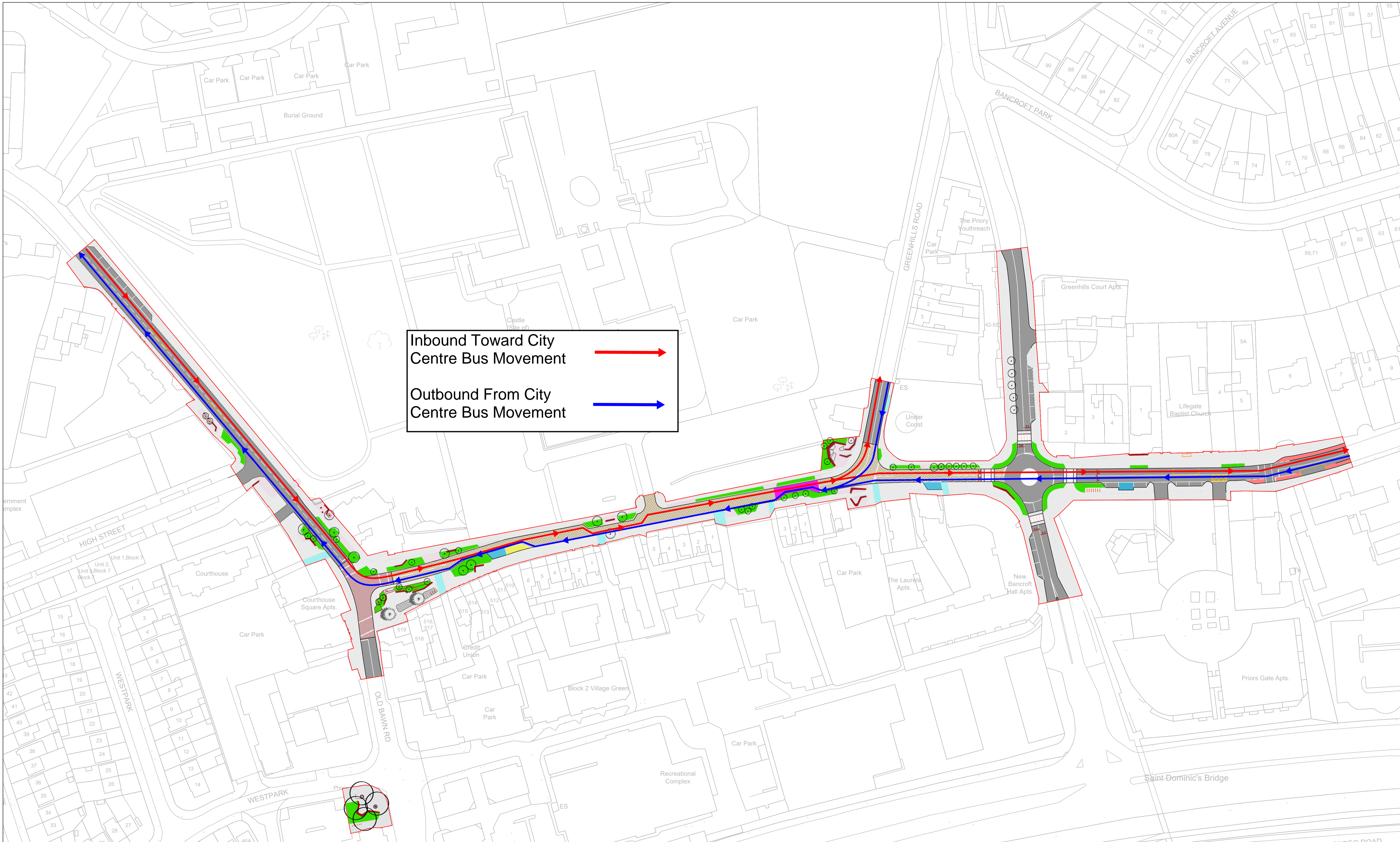
PROJECT	TALLAGHT VILLAGE ENHANCEMENT SCHEME
TITLE	PROPOSED ROUNDABOUT LAYOUT SKETCH
CE PROJECT No.	31042
SCALE @ A1	1:200
DATE CREATED	FEB 2026
DRAWN	ERS
CHECKED	SG

DRAWING STATUS	INFORMATION	STATUS CODE	S0
DRAWING No.	31042-CIV-XX-XX-S-C-00003	REV	P05

CIVIC

team-civic.com

FILE LOCATION PATH: P:\CIVIC IRELAND\PROJECTS HOT131042 TALLAGHT VILLAGE ENHANCEMENT SCHEME\04 BIM\CIVIL\CIVIL 2D\06.05.12 - LAYOUT WITHOUT ANNOTATIONS\1042-XX-CIV-XX-S-C-0003_ROUNDABOUT_LAYOUT_V3_12.05.26.DWG



Inbound Toward City Centre Bus Movement →
Outbound From City Centre Bus Movement →

- STANDARD NOTES**
1. THIS DRAWING IS TO BE READ IN CONJUNCTION WITH ALL RELEVANT ARCHITECT'S AND ENGINEER'S DRAWINGS AND THE SPECIFICATIONS.
 2. THIS DRAWING SHOULD NOT BE SCALED.
 3. ALL DIMENSIONS ARE TO BE VERIFIED BY THE CONTRACTOR ON SITE.
 4. ALL DISCREPANCIES SHOULD BE REPORTED TO C.A./E.A. PRIOR TO THE COMMENCEMENT OF WORKS.

KEY:

	PROJECT BOUNDARY		ROAD MARKING
	CYCLE TRACK		ACCESSIBLE BAY
	CARRIAGEWAY		LOADING BAY
	PAVED FOOTWAY		BUS STOP
	PAVED CARRIAGEWAY		ACCESS NEEDED
	PROPOSED RAISED TABLE		STREET FURNITURE
	PROPOSED RAMP		BICYCLE PARKING
	LANDSCAPE INTERVENTION		

DATE	REV	DESCRIPTION	DRAWN	CHKD
24.04.26	P05	INFORMATION	ERS	AO
10.04.26	P04	INFORMATION	ERS	AO
09.03.26	P03	INFORMATION	SG	AO
24.02.2026	P02	INFORMATION	ERS	SG
06.02.2026	P01	INFORMATION	ERS	SG

PROJECT
TALLAGHT VILLAGE ENHANCEMENT SCHEME

TITLE
PROPOSED ROUNDABOUT LAYOUT SKETCH

CE PROJECT No.	SCALE @ A1	DATE CREATED	DRAWN	CHECKED
31042	1:800	FEB 2026	ERS	SG

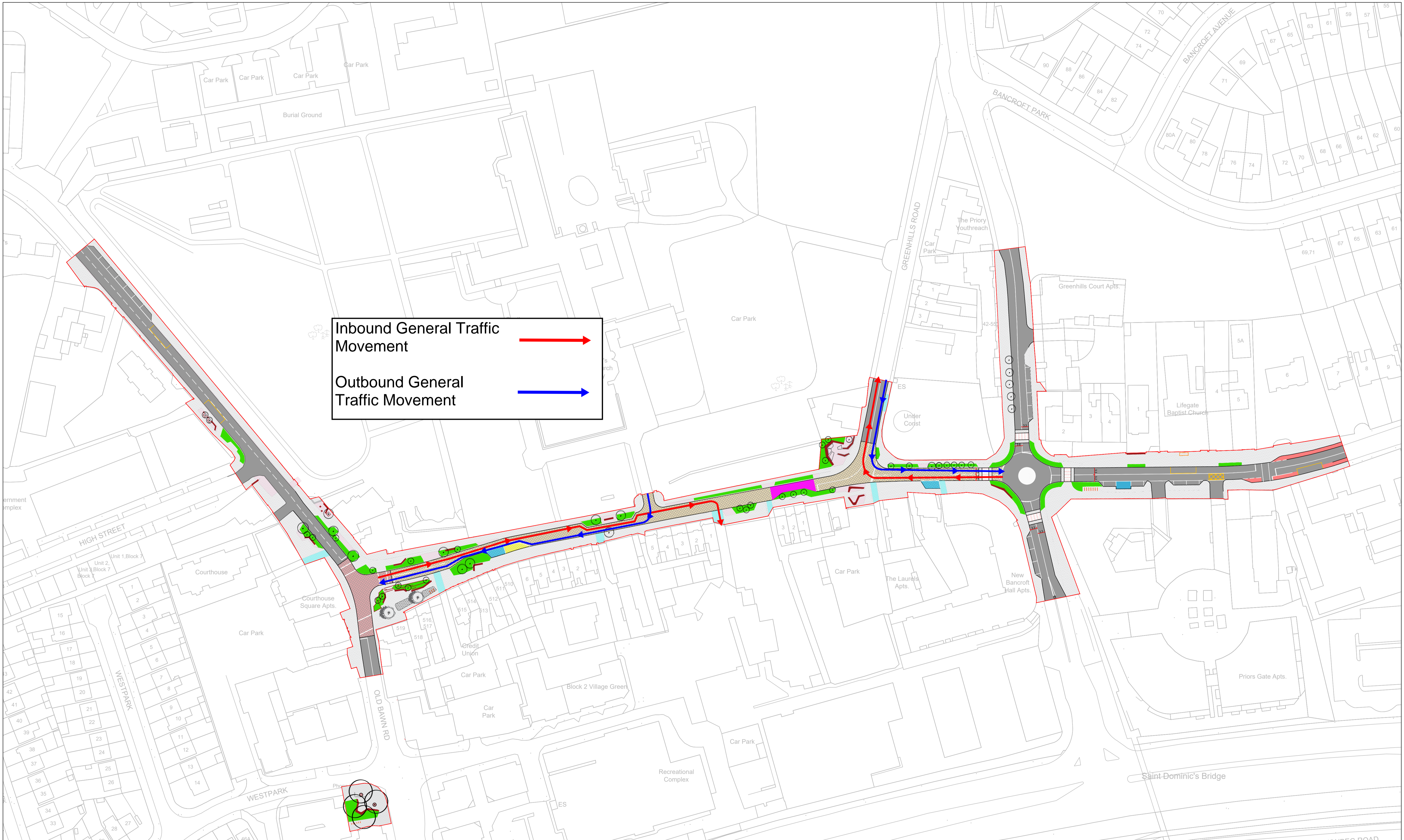
CIVIC

team-civic.com

INFORMATION

DRAWING STATUS	STATUS CODE
INFORMATION	S0
DRAWING No.	REV
31042-CIV-XX-XX-S-C-00003	P05

FILE LOCATION PATH: P:\CIVIC IRELAND\PROJECTS HOT131042 TALLAGHT VILLAGE ENHANCEMENT SCHEME\04 BIM\CIVIL\CIVIL 2D\06.05.12 - LAYOUT WITHOUT ANNOTATIONS\1042-XX-CIV-XX-S-C-00003_ROUNDABOUT_LAYOUT_V3_12.05.26.DWG



Inbound General Traffic Movement →
Outbound General Traffic Movement →

- STANDARD NOTES**
1. THIS DRAWING IS TO BE READ IN CONJUNCTION WITH ALL RELEVANT ARCHITECT'S AND ENGINEER'S DRAWINGS AND THE SPECIFICATIONS.
 2. THIS DRAWING SHOULD NOT BE SCALED.
 3. ALL DIMENSIONS ARE TO BE VERIFIED BY THE CONTRACTOR ON SITE.
 4. ALL DISCREPANCIES SHOULD BE REPORTED TO C.A./E.A. PRIOR TO THE COMMENCEMENT OF WORKS.

KEY:

PROJECT BOUNDARY	ROAD MARKING
CYCLE TRACK	ACCESSIBLE BAY
CARRIAGEWAY	LOADING BAY
PAVED FOOTWAY	BUS STOP
PAVED CARRIAGEWAY	ACCESS NEEDED
PROPOSED RAISED TABLE	STREET FURNITURE
PROPOSED RAMP	BICYCLE PARKING
LANDSCAPE INTERVENTION	

DATE	REV	DESCRIPTION	DRAWN	CHKD
24.04.26	P05	INFORMATION	ERS	AO
10.04.26	P04	INFORMATION	ERS	AO
09.03.26	P03	INFORMATION	SG	AO
24.02.2026	P02	INFORMATION	ERS	SG
06.02.2026	P01	INFORMATION	ERS	SG

PROJECT
TALLAGHT VILLAGE ENHANCEMENT SCHEME

TITLE
PROPOSED ROUNDABOUT LAYOUT SKETCH

CE PROJECT No.	SCALE @ A1	DATE CREATED	DRAWN	CHECKED
31042	1:800	FEB 2026	ERS	SG

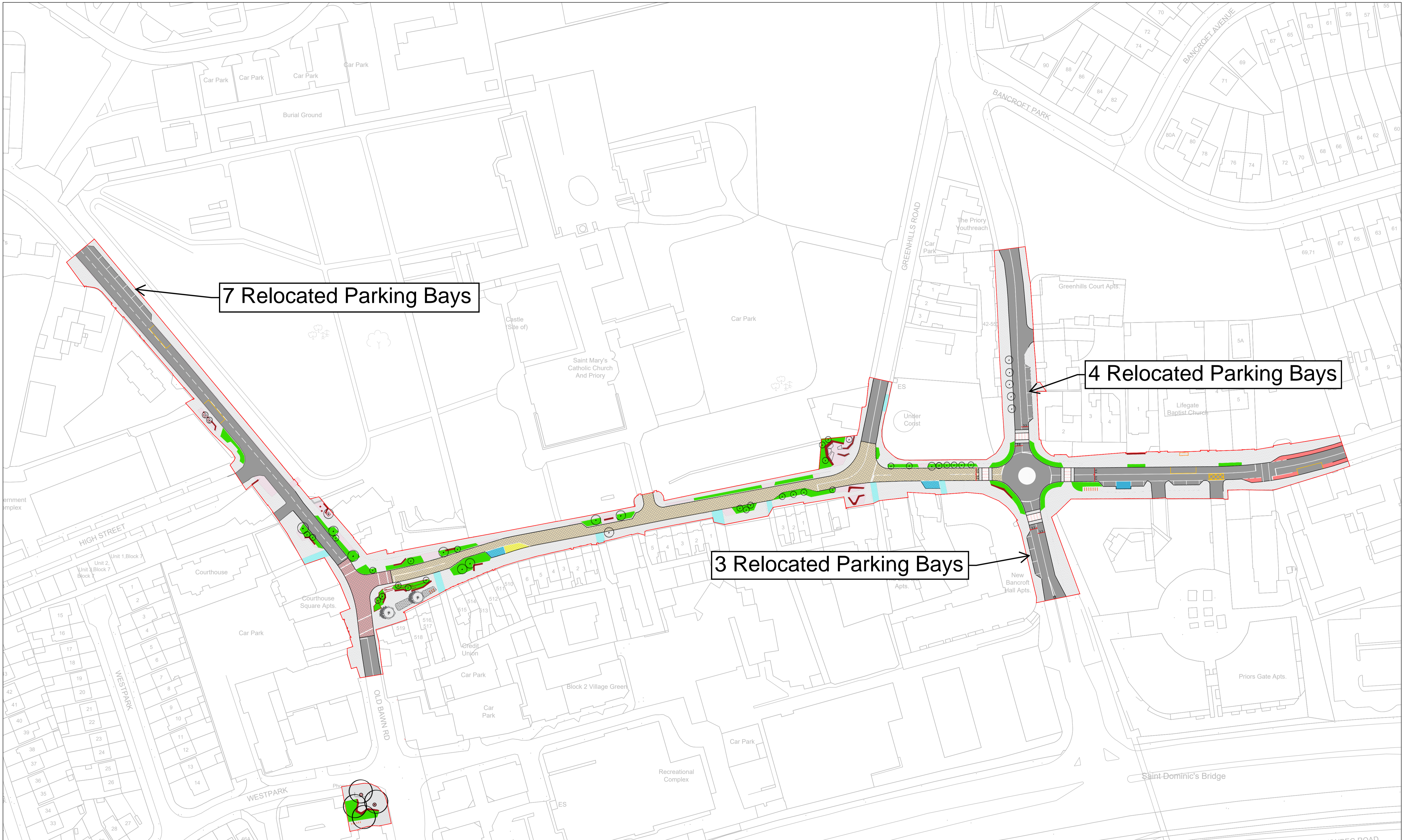
CIVIC

team-civic.com

INFORMATION

DRAWING STATUS	STATUS CODE
INFORMATION	S0
DRAWING No.	REV
31042-CIV-XX-XX-S-C-00003	P05

FILE LOCATION PATH: P:\CIVIC IRELAND\PROJECTS HOT131042 TALLAGHT VILLAGE ENHANCEMENT SCHEME\04 BIM\CIVIL\CIVIL 2D\06.05.12 - LAYOUT WITHOUT ANNOTATIONS\1042-XX-CIV-XX-S-C-00003_ROUNDABOUT_LAYOUT_V3_12.05.26.DWG



STANDARD NOTES

1. THIS DRAWING IS TO BE READ IN CONJUNCTION WITH ALL RELEVANT ARCHITECT'S AND ENGINEER'S DRAWINGS AND THE SPECIFICATIONS.
2. THIS DRAWING SHOULD NOT BE SCALED.
3. ALL DIMENSIONS ARE TO BE VERIFIED BY THE CONTRACTOR ON SITE.
4. ALL DISCREPANCIES SHOULD BE REPORTED TO C.A./E.A. PRIOR TO THE COMMENCEMENT OF WORKS.

KEY:

	PROJECT BOUNDARY		ROAD MARKING
	CYCLE TRACK		ACCESSIBLE BAY
	CARRIAGEWAY		LOADING BAY
	PAVED FOOTWAY		BUS STOP
	PAVED CARRIAGEWAY		ACCESS NEEDED
	PROPOSED RAISED TABLE		STREET FURNITURE
	PROPOSED RAMP		BICYCLE PARKING
	LANDSCAPE INTERVENTION		

DATE	REV	DESCRIPTION	DRAWN	CHKD
24.04.26	P05	INFORMATION	ERS	AO
10.04.26	P04	INFORMATION	ERS	AO
09.03.26	P03	INFORMATION	SG	AO
24.02.2026	P02	INFORMATION	ERS	SG
06.02.2026	P01	INFORMATION	ERS	SG

PROJECT					
TALLAGHT VILLAGE ENHANCEMENT SCHEME					
TITLE					
PROPOSED ROUNDABOUT LAYOUT SKETCH					
CE PROJECT No.	SCALE @ A1	DATE CREATED	DRAWN	CHECKED	
31042	1:800	FEB 2026	ERS	SG	

CIVIC

team-civic.com

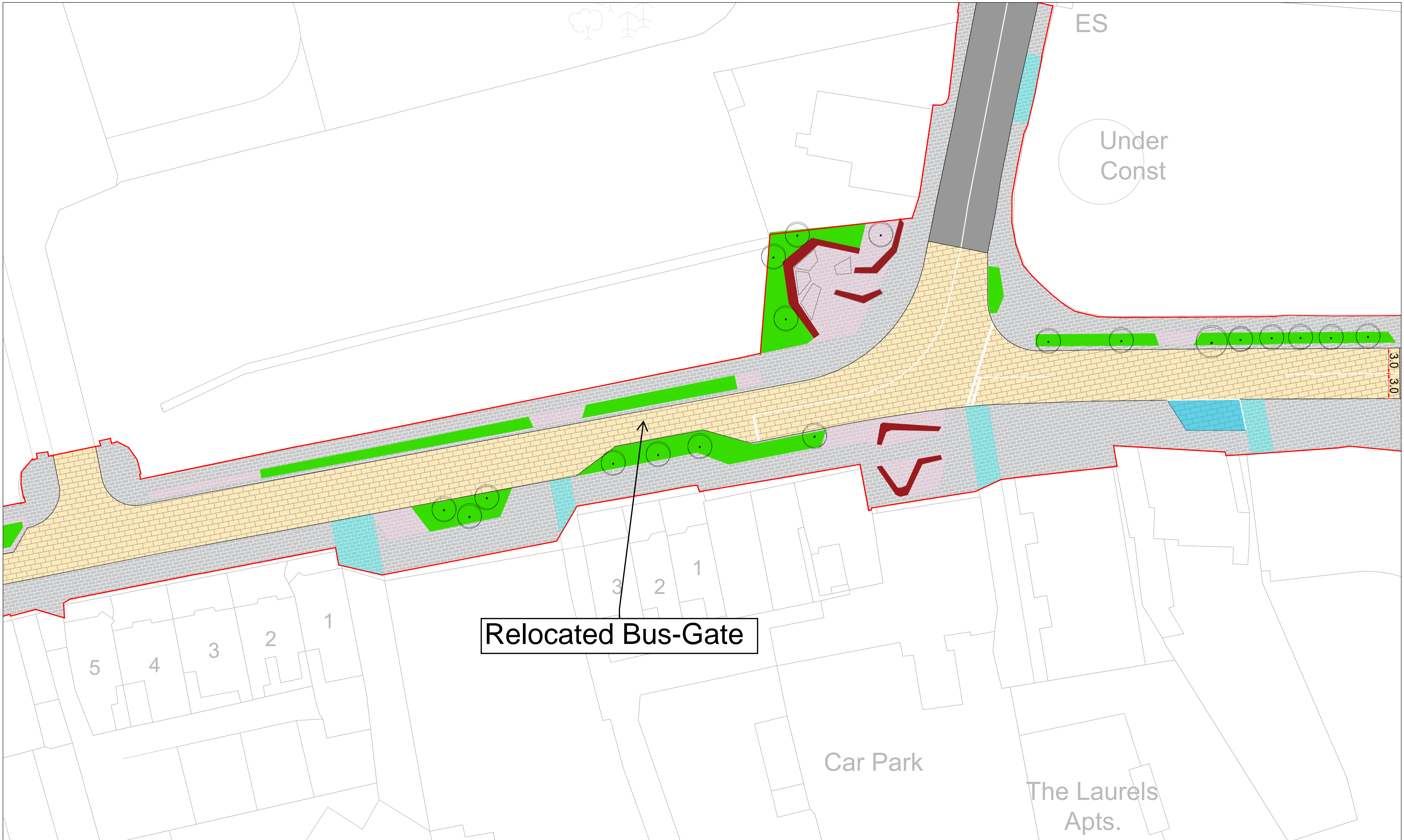
INFORMATION

DRAWING No. 31042-CIV-XX-XX-S-C-00003

STATUS CODE S0

REV P05

FILE LOCATION PATH: P:\CIVIC IRELAND\PROJECTS HOT131042 TALLAGHT VILLAGE ENHANCEMENT SCHEME\004 BIM\CIVIL\CIVIL 2D\06.05.12 - LAYOUT WITHOUT ANNOTATIONS\1042-XX-CIV-XX-S-C-0003_ROUNDABOUT_LAYOUT_V3_12.05.26.DWG



Relocated Bus-Gate

STANDARD NOTES

1. THIS DRAWING IS TO BE READ IN CONJUNCTION WITH ALL RELEVANT ARCHITECTS AND ENGINEER'S DRAWINGS AND THE SPECIFICATIONS.
2. THIS DRAWING SHOULD NOT BE SCALED.
3. ALL DIMENSIONS ARE TO BE VERIFIED BY THE CONTRACTOR ON SITE.
4. ALL DISCREPANCIES SHOULD BE REPORTED TO C.A./E.A. PRIOR TO THE COMMENCEMENT OF WORKS.

KEY:

PROJECT BOUNDARY	ROAD MARKING
CYCLE TRACK	ACCESSIBLE BAY
CARRIAGEWAY	LOADING BAY
PAVED FOOTWAY	BUS STOP
PAVED CARRIAGEWAY	ACCESS NEEDED
PROPOSED RAISED TABLE	STREET FURNITURE
PROPOSED RAMP	BICYCLE PARKING
LANDSCAPE INTERVENTION	

DATE	REV	DESCRIPTION	DRAWN	CHKD
24.04.2026	P05	INFORMATION	ERS	AO
13.03.2026	P04	INFORMATION	ERS	AO
09.03.2026	P03	INFORMATION	SG	AO
24.02.2026	P02	INFORMATION	ERS	SG
06.02.2026	P01	INFORMATION	ERS	SG

PROJECT TALLAGHT VILLAGE ENHANCEMENT SCHEME				
TITLE PROPOSED ROUNDABOUT LAYOUT SKETCH				
CE PROJECT No.	SCALE @ A1	DATE CREATED	DRAWN	CHECKED
31042	1:200	FEB 2026	ERS	SG

CIVIC

team-civic.com

DRAWING STATUS		STATUS CODE
INFORMATION		S0
DRAWING No.		REV
31042-CIV-XX-XX-S-C-00003		P05