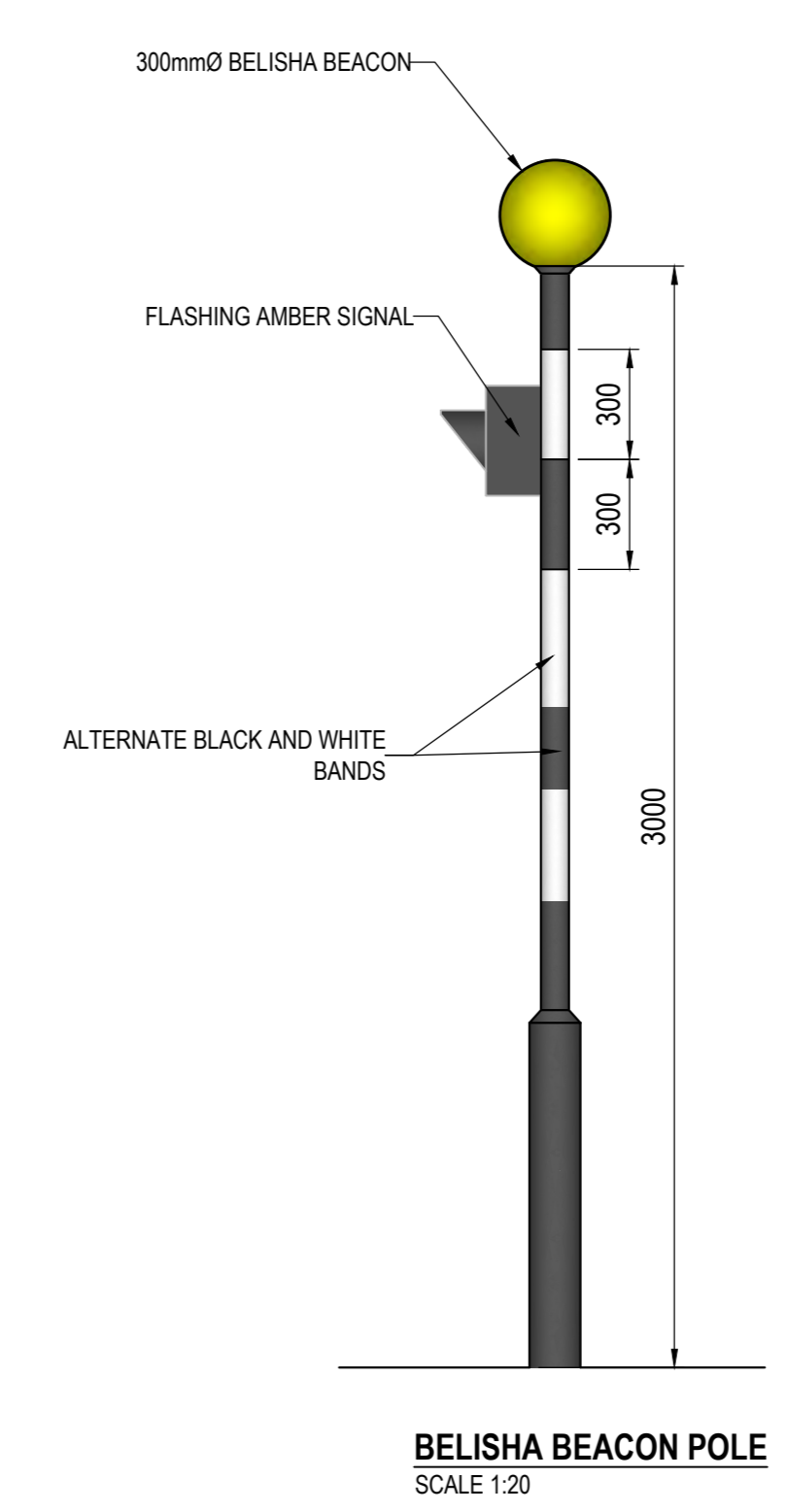
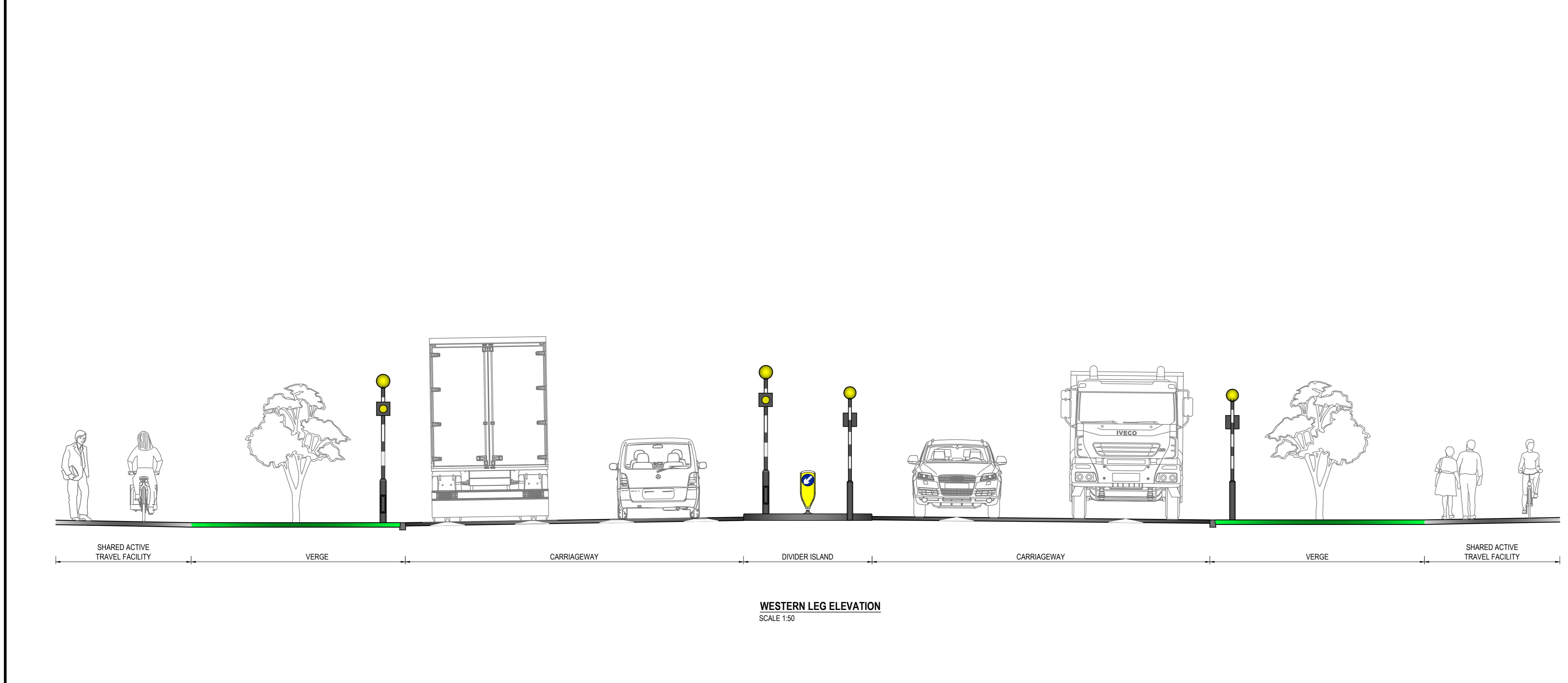





- LEGEND:**
- PROPOSED CARRIAGEWAY UPGRADES
 - PROPOSED SHARED PATH
 - PROPOSED FOOTPATH
 - PROPOSED RAISED PLATFORM / RAMP
 - PROPOSED TACTILE PAVING (BUFF)
 - PROPOSED TACTILE PAVING (RED)
 - COURTDOY HAZARD WARNING TACTILE PAVING (BUFF - ROAD TOP)
 - PROPOSED SEGREGATED SHARED CYCLE TRACK / FOOTWAY TACTILE PAVING (BUFF - SQUARE TOP)
 - PROPOSED BELISHA BEACON LOCATION



Rev	Description	Drawn	Checked	Date

Clifton Scannell Emerson Associates Limited
 Consulting Engineers,
 3rd Floor The Heights,
 Bakers Point, Pottery Road,
 Don Laoghaire, Co. Dublin,
 Ireland. 0184 91922

T: +353 1 288 5006
 F: +353 1 283 3466
 E: info@cse.ie
 W: www.cse.ie

SOUTH DUBLIN COUNTY COUNCIL

Client: **PROPOSED UPGRADE SCHEME FOR GC BUSINESS PARKS**

Project: **EXISTING AND PROPOSED LAYOUT COMPARISON**

Drawn By: **KT** DRL Date: **MAR. 2026**

Project Code	Originator	Zone	Phase	Level	Type	Role	Drawn No.
24_158 - CSE - GEN - XX - DR - C - 1010							

Status Code: **S2** Suitability Description: **SUITABLE FOR INFORMATION** Scale @ A1: **AS SHOWN**

Revision: **P01** Preliminary Date: **24_158**