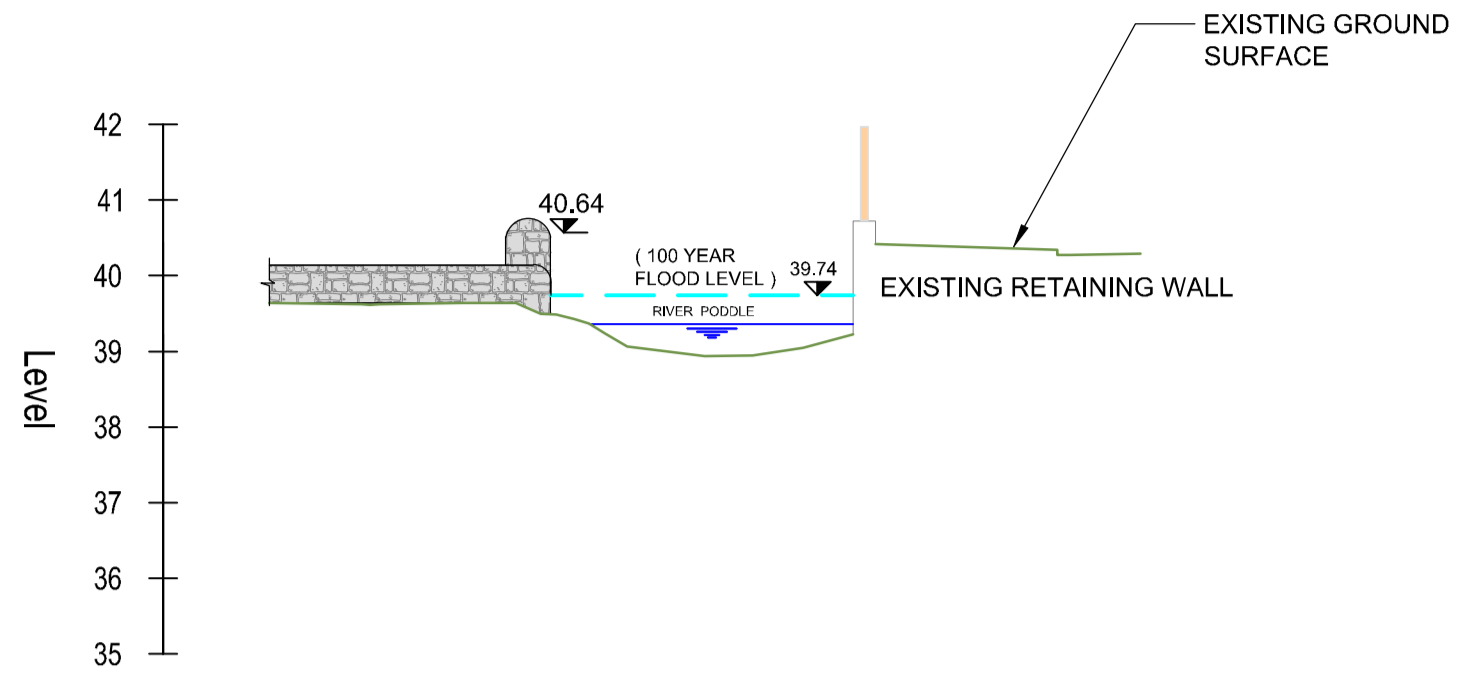


**A** Proposed Site Section Through Proposed Retaining Wall  
1:100



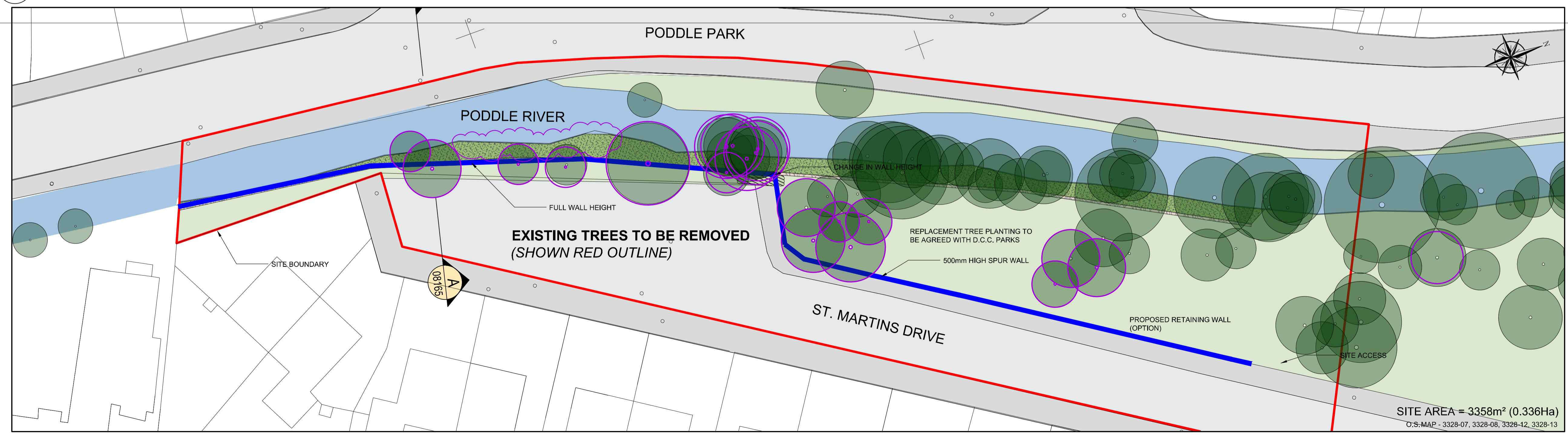
**4** Proposed Retaining Wall Elevation at Height Reduction  
1:100



**3** Proposed Section Through St. Martins Drive Option  
1:250



**2** Existing Section Through St. Martins Drive  
1:250



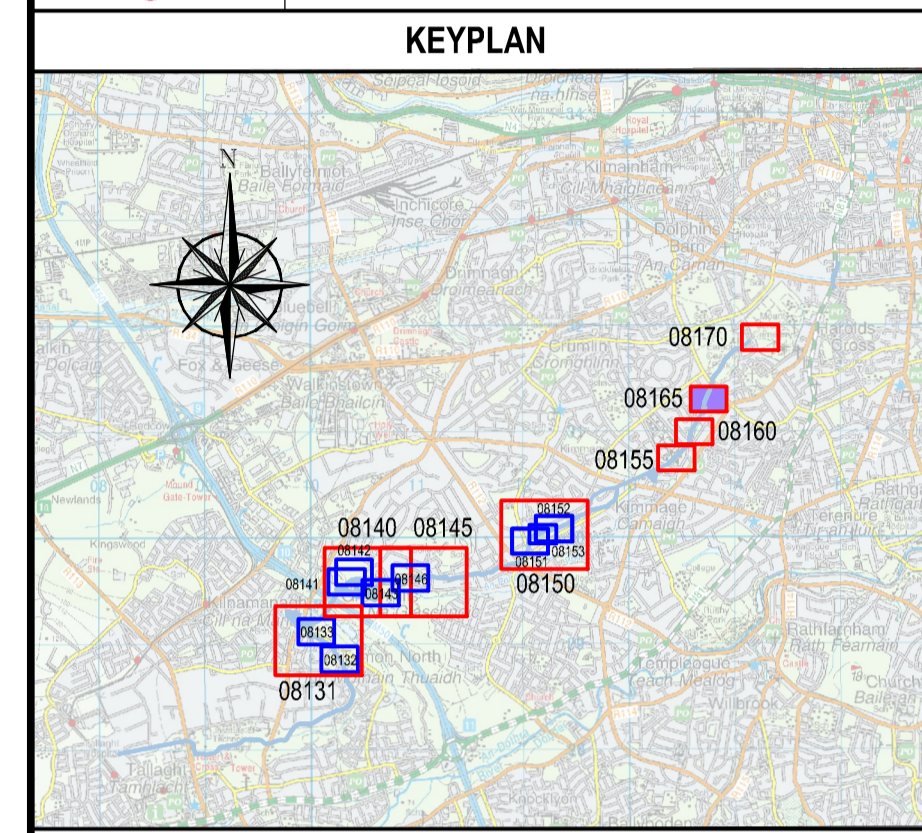
**1** Proposed Site Plan  
1:250

**NOTES**

- All Dimensions are in metres (m) unless noted otherwise.
- All levels are in metres and relate to the Ordnance Survey Datum Main Head.
- Includes Ordnance Survey Ireland data reproduced under O.S.J. licence number: 2019/23/CCMA/SOUTH DUBLIN COUNTY COUNCIL & 2010/22/CCMA/DUBLIN CITY COUNCIL
- Do not scale from Drawings.
- Proposed works geometry and extents are subject to Detail Design.
- This drawing should be read in conjunction with other River Poddle Alleviation Scheme Planning Drawings.

**LEGEND**

	PODDLE RIVER
	RIVERS - OS MAP
	SITE BOUNDARY
	PROPOSED EMBANKMENT
	PROPOSED FOOTPATH
	PROPOSED RETAINING WALL
	EXISTING SURFACE WATER
	EXISTING CULVERT
	PROPOSED SEALED MANHOLE



**LANDSCAPE LEGEND**

	EXISTING TREES TO BE RETAINED		RECONSTRUCTED PATH IN GROUND CONCRETE FINISH
	EXISTING TREES TO BE REMOVED		EXISTING PATH
	PROPOSED TREES		NEW CONCRETE FLOOD PROTECTION WALL
	PROPOSED TREES		FLOOD WALL RECONFIGURED (SEAT WALL)
	PROPOSED TREES		EXISTING CONCRETE WALL
	PROPOSED TREES		EXISTING BRICK WALL

REV	DATE	DESCRIPTION	D	C	A

PROJECT No.	STATUS	PURPOSE OF USE
20662	A1	SKETCH

**NICHOLAS O'DWYER**  
Unit E4, Nutgrove Office Park,  
Nutgrove Avenue, Dublin 14  
T +353 1 296 9000  
F +353 1 296 9001  
E dublin@nodwyer.com  
W www.nodwyer.com

**Comhairle Contae Átha Cliath Theas**  
South Dublin County Council

**Dublin City Council**  
Comhairle Cathrach Bhaile Átha Cliath

**OPW**  
Oifig na hArdmáireachais  
Office of Public Works

**RIVER PODDLE FLOOD ALLEVIATION SCHEME**  
**ST. MARTIN'S DRIVE LAYOUT PLAN AND SECTIONS - OPTION**

SCALES	DRAWN	CHECKED	APPROVED
1:250 @ A1 1:100 @ A1	M. Cheevers	J. Hughes	B. Dunphy
DATE	DATE	DATE	DATE
13.08.2020	13.08.2020	13.08.2020	13.08.2020

DRAWING No.	REVISION
RPFS-NOD-01-XX-DR-C-10165-2	P01