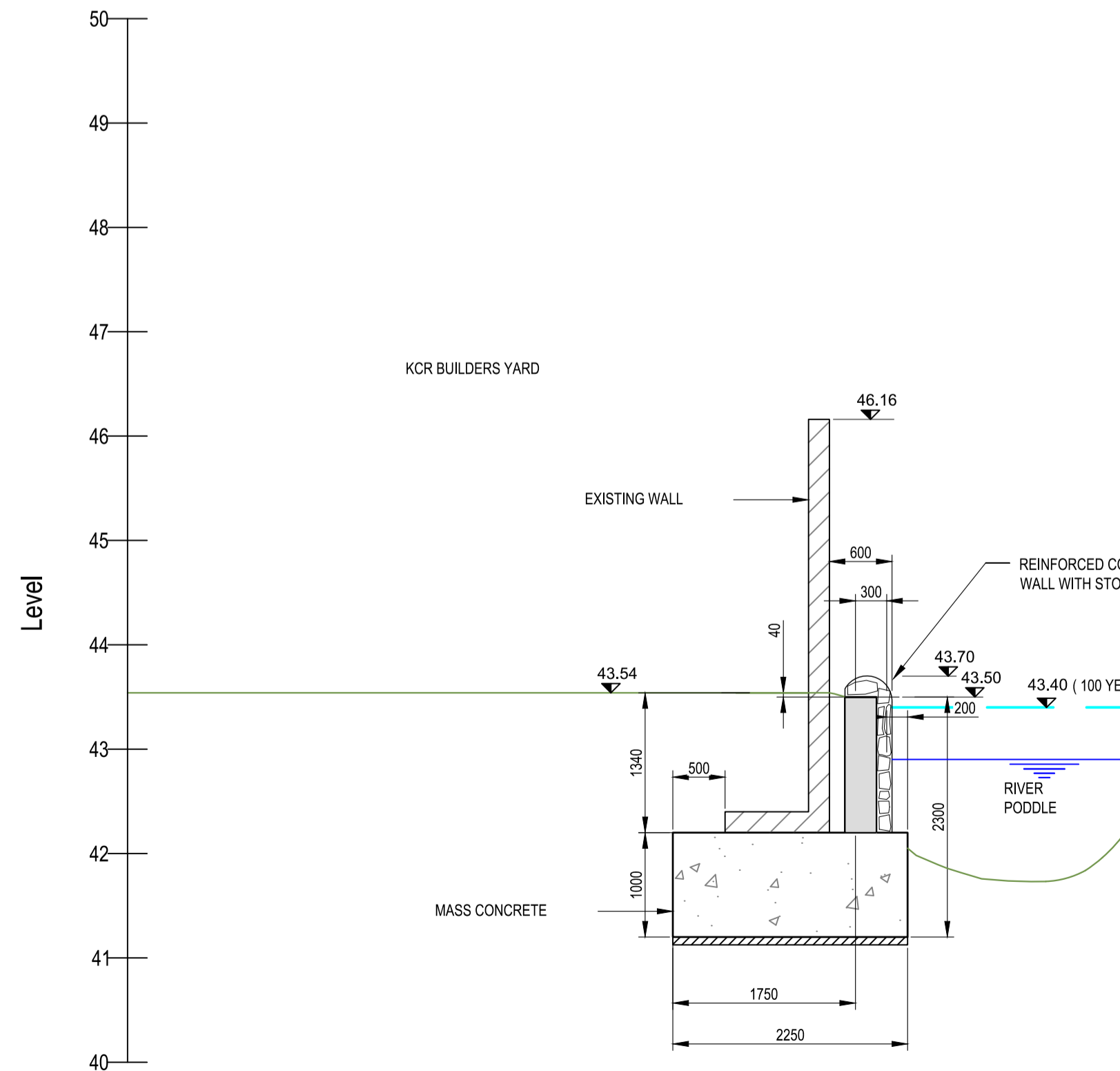


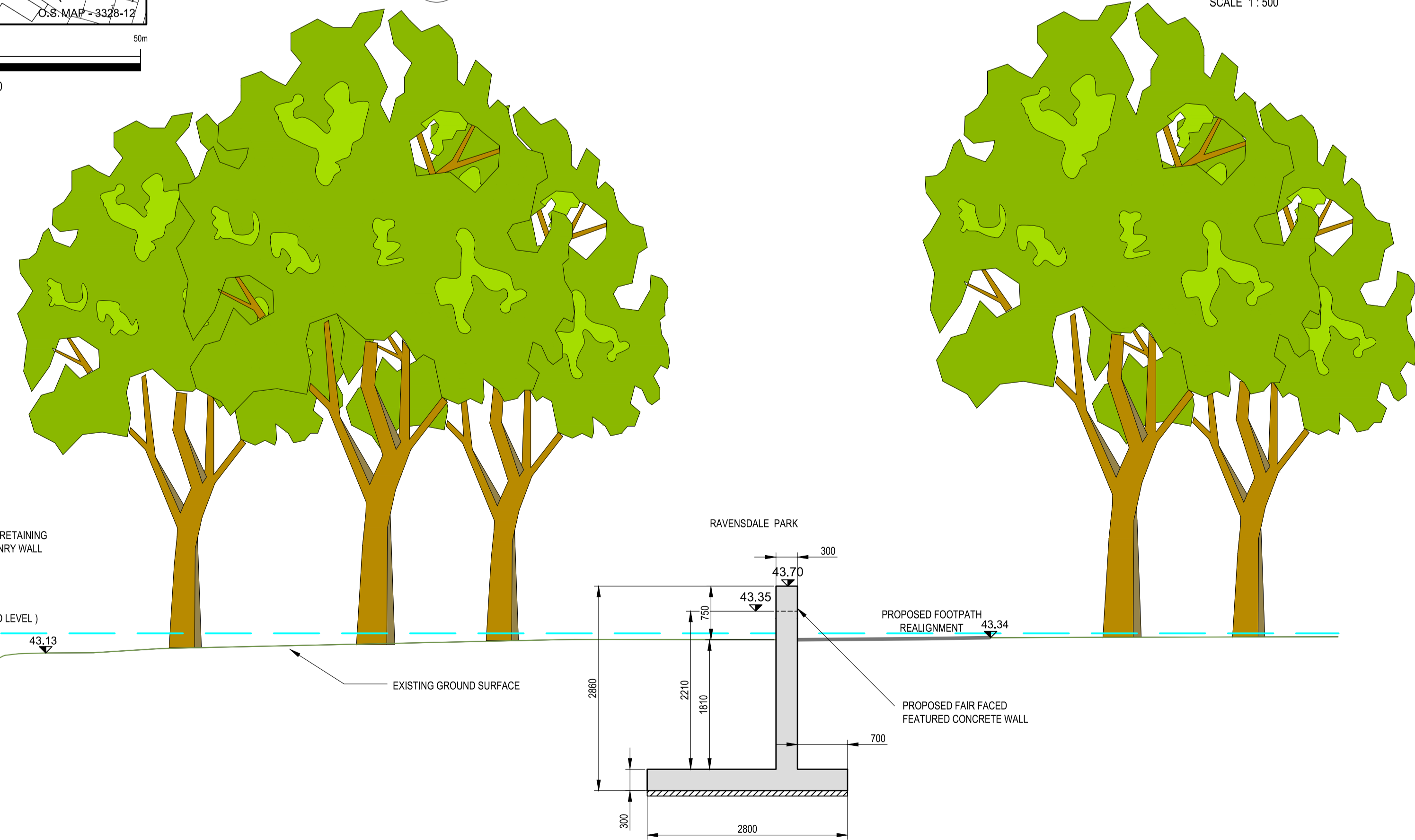
1 Site Location Plan



2 Proposed Site Plan



A Proposed Site Section Through Proposed Retaining Wall

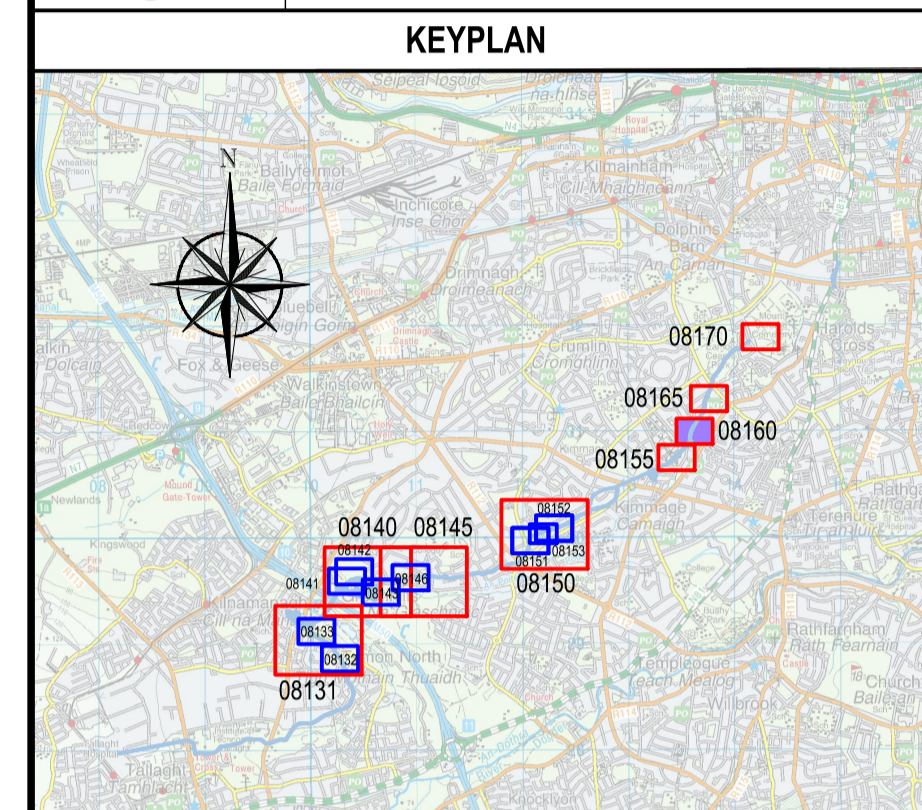


**NOTES**

- All Dimensions are in metres (m) unless noted otherwise.
- All levels are in metres and relate to the Ordnance Survey Datum Main Head.
- Includes Ordnance Survey Ireland data reproduced under O.S.I. licence number: 2019/23/CCMA/SOUTH DUBLIN COUNTY COUNCIL & 2010/22/CCMA/DUBLIN CITY COUNCIL
- Do not scale from Drawings.
- Proposed works geometry and extents are subject to Detail Design.
- This drawing should be read in conjunction with other River Poddle Alleviation Scheme Planning Drawings.

**LEGEND**

	PODDLE RIVER
	SITE BOUNDARY
	EXISTING FOOTPATH
	PROPOSED FOOTPATH
	CONSTRUCTION ACCESS
	PROPOSED RETAINING WALL
	EXISTING SURFACE WATER
	EXISTING CULVERT
	PROPOSED SEALED MANHOLE



**LANDSCAPE LEGEND**

	EXISTING TREES TO BE RETAINED		RECONSTRUCTED PATH IN GROUND CONCRETE FINISH
	EXISTING TREES TO BE REMOVED T841: Acer platanoides T842: Acer platanoides T850: Tilia cordata T851: Tilia cordata T852: Tilia cordata T853: Acer platanoides T855: Acer platanoides		EXISTING PATH
	PROPOSED SPECIMEN TREES Tilia cordata 'Greenspire' n. 3 2 m clear stem, 18-20 cm girth, 4-6 m ht.		NEW CONCRETE FLOOD PROTECTION WALL
	RIPARIAN VEGETATION		FLOOD WALL RECONFIGURED (SEAT WALL)
	RIVER PODDLE		EXISTING CONCRETE WALL
	EXISTING CONTOURS		EXISTING BRICK WALL
	EXISTING CONTOURS		EXISTING CONTOURS

P01	FEB 2020	ISSUED FOR PLANNING	M.C.	B.T.	B.D.
REV	DATE	DESCRIPTION	D	C	A
PROJECT No.	STATUS	PURPOSE OF USE			
20662	A1	PLANNING			

**COPYRIGHT RESERVED** - THIS DRAWING IS NOT TO BE USED FOR A PURPOSE OTHER THAN THAT FOR WHICH IT HAS BEEN ISSUED BY NICHOLAS O'DWYER LTD. NOR IS IT TO BE COPIED OR REPRODUCED IN ANY MANNER WITHOUT WRITTEN CONSENT.

**NICHOLAS O'DWYER**  
Unit E4, Nutgrove Office Park,  
Nutgrove Avenue, Dublin 14  
T +353 1 296 9000  
F +353 1 296 9001  
E dublin@nodwyer.com  
W www.nodwyer.com

**CLIENT**  
  
South Dublin County Council

Dublin City Council  
Comhairle Cathrach Bhaile Átha Cliath

OPW  
Oifig na n-Obair Poiblí  
Office of Public Works

**RIVER PODDLE FLOOD ALLEVIATION SCHEME**

**RAVENSDALE PARK LAYOUT PLAN AND SECTIONS SHEET 1**

SCALES	DRAWN	CHECKED	APPROVED
1:1000 @ A1	M. Cheevers	B. Twomey	B. Dunphy
1:500 @ A1	DATE	DATE	DATE
1:50 @ A1	08.08.2019	08.08.2019	08.08.2019

DRAWING No.	REVISION
RPFS-NOD-01-XX-DR-C-08160	P01