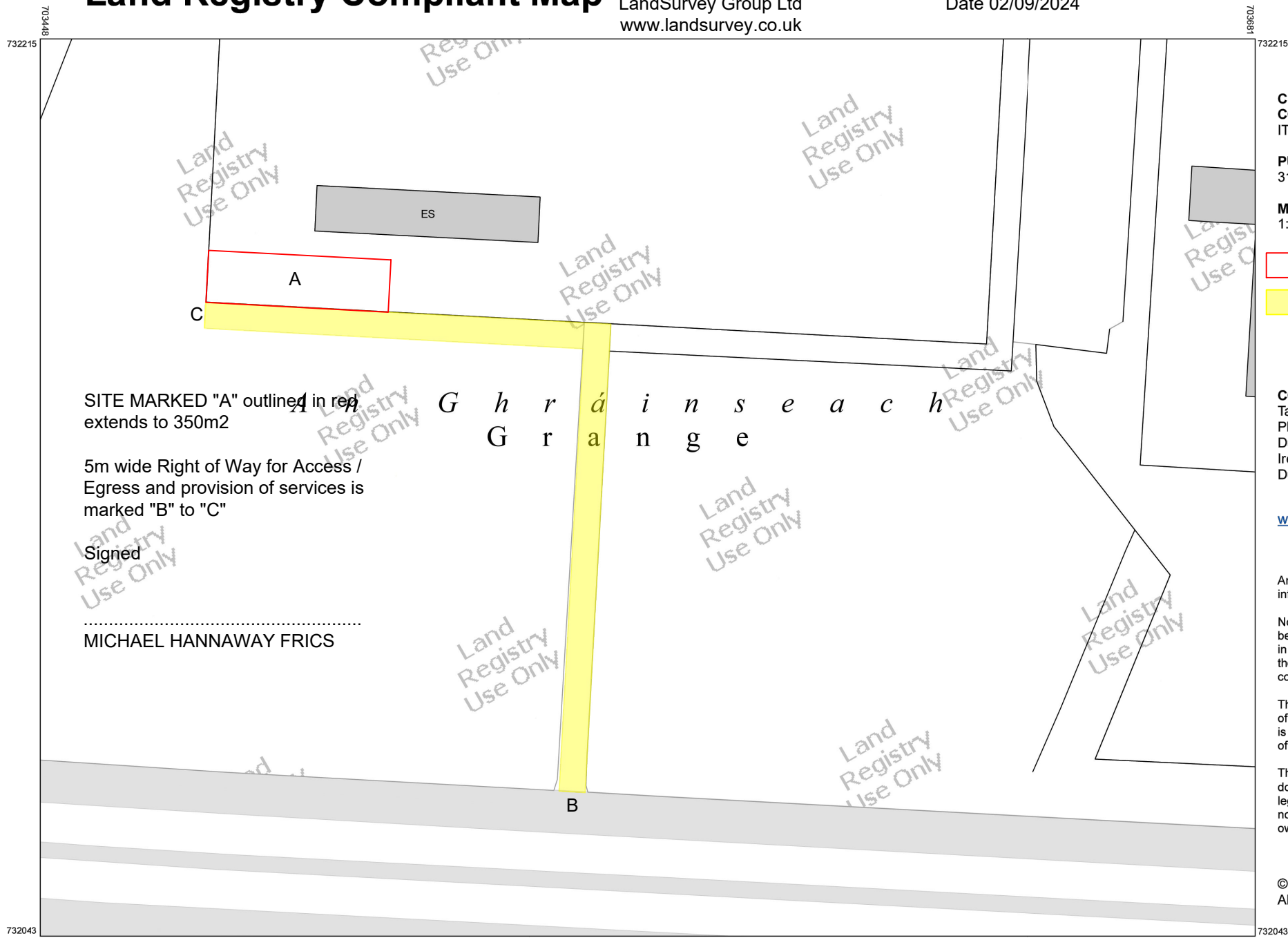


Land Registry Compliant Map



Map Prepared by
LandSurvey Group Ltd
www.landsurvey.co.uk

Grange Castle
Date 02/09/2024



CENTRE COORDINATES:
ITM 703565,732129

PUBLISHED: 31/08/2024
ORDER NO.: 50419875_1
MAP SERIES: 1:2,500
MAP SHEETS: 3260-D

-  Property for registration outlined in Red
-  Right of Way for registration shaded yellow (Access/Egress Underground Services and maintenance)

COMPILED AND PUBLISHED BY:
Tailte Éireann,
Phoenix Park,
Dublin 8,
Ireland.
D08F6E4

www.tailte.ie

Any unauthorised reproduction infringes Tailte Éireann copyright.

No part of this publication may be copied, reproduced or transmitted in any form or by any means without the prior written permission of the copyright owner.

The representation on this map of a road, track or footpath is not evidence of the existence of a right of way.

This topographic map does not show legal property boundaries, nor does it show ownership of physical features.

©Tailte Éireann, 2024.
All rights reserved.

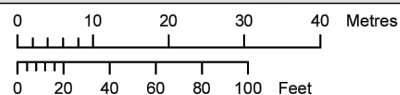
SITE MARKED "A" outlined in red extends to 350m²

5m wide Right of Way for Access / Egress and provision of services is marked "B" to "C"

Signed

.....
MICHAEL HANNAWAY FRICS

G h r á i n s e a c h
G r a n g e



OUTPUT SCALE: 1:1,000

CAPTURE RESOLUTION:
The map objects are only accurate to the resolution at which they were captured. Output scale is not indicative of data capture scale. Further information is available at: www.tailte.ie; search 'Capture Resolution'

LEGEND:
To view the legend visit www.tailte.ie and search for 'Large Scale Legend'

