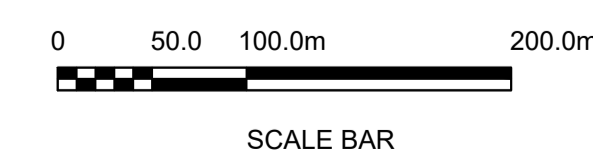


SPEED ZONE PLAN
SCALE 1:5000 @ A1






© Copyright
This drawing and any design herein is the copyright of the
Consultants and must not be reproduced without their written
consent.

All drawings remain the property of the Consultants.

NOTES

- Notes:
1. All levels are in metres and relate to O.S. Datum MALIN.
 2. This drawing is reproduced from digital maps:
O.S. MAPS - Scale 1:2,500
O.S. MAPS - Scale 1:1,000
Discovery Series - Scale 1:50,000
 3. All Maps are referenced to IRISH TRANSVERSE MERCATOR (I.T.M.)
 4. Ordnance Survey Ireland Licence No. EN 0083316
©Government of Ireland.

LEGEND:

	SPEED
	80 Km/h
	60 Km/h
	50 Km/h

Rev.	Suit.	Description	Drawn	Chkd	Date
P02	S3	50KPH Extended Southwards	KM	CH	23.11.23
P01	S2	FOR INFORMATION	KM	CH	03.11.23

Client

Client's Representative:



Dublin | Cork | Castlebar
info@jbbarry.ie

Project
CLONBURRIS STAGE 1B INFRASTRUCTURE
PROPOSED PARK & RIDE KISHOGE

Drawing Title

TRANSPORT CONNECTIVITY
PROPOSED SPEED LIMITS
SHEET 1 OF 1

Drawn by: KM Date: 02.11.23

Checked by: CH Date: 02.11.23

Approved by: CH Date: 02.11.23

Internal Project REF: JBB: 23301

Scales: 1:5000 @ A1

Stage: FOR INFORMATION

Drawing No.: 23301_JBB_XX_CR_DR_2007	Revision: P02	Suitability Code: S4
--------------------------------------	---------------	----------------------