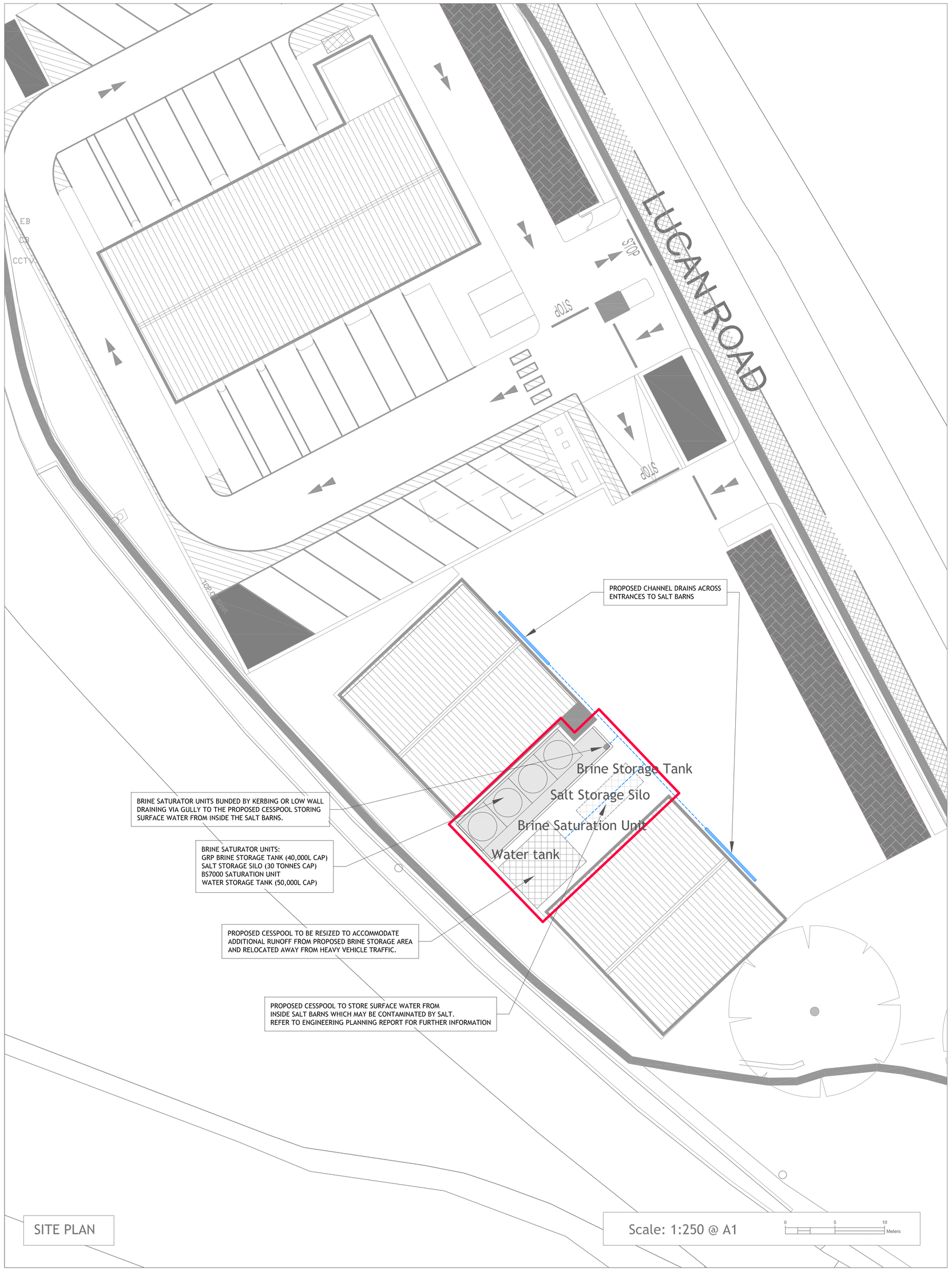

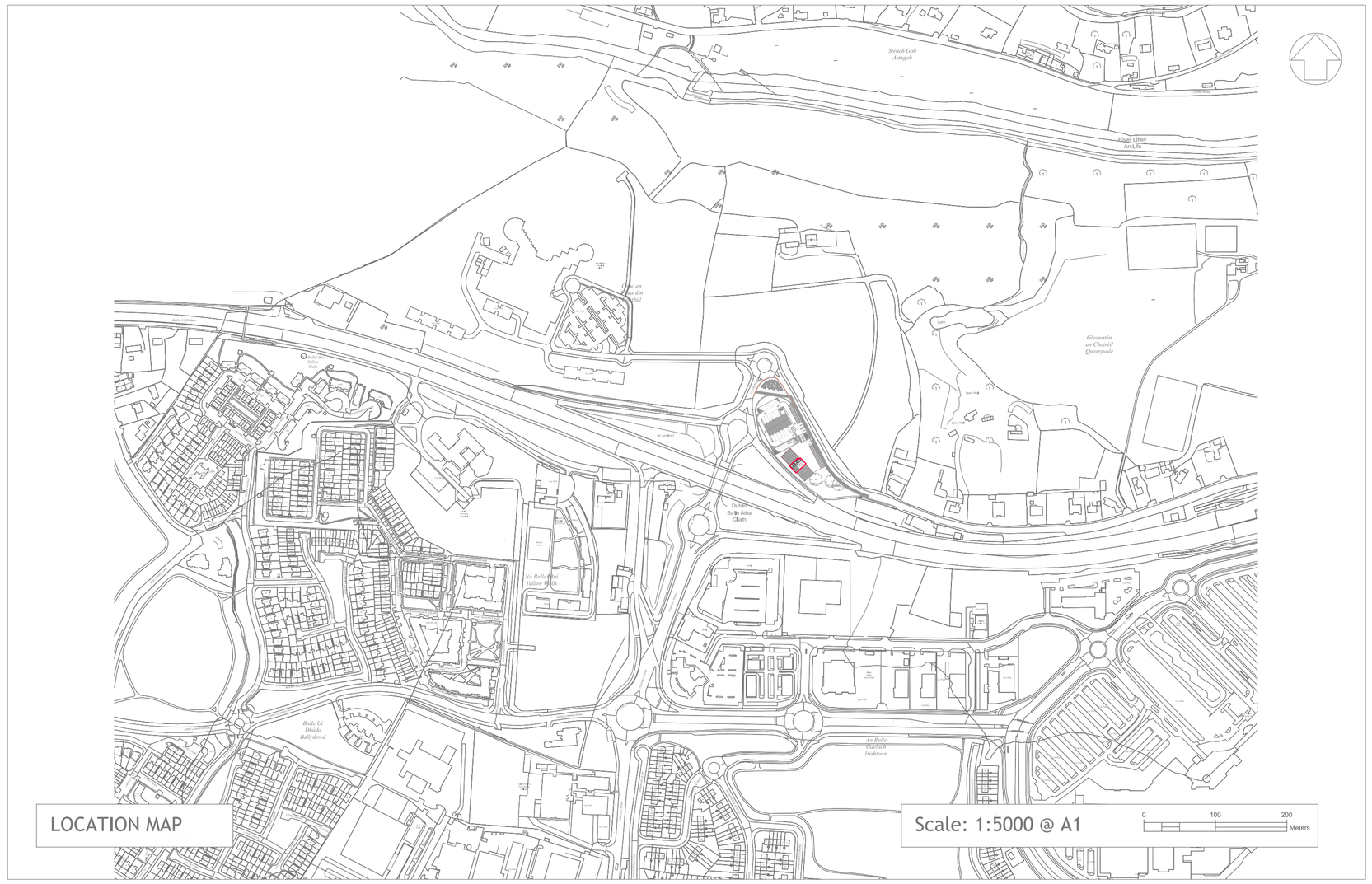

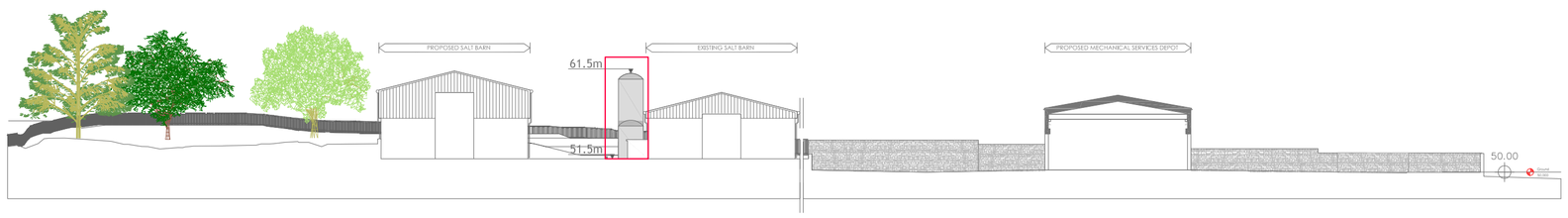

NOTES:

Rainwater harvested from the roof of the existing salt barn to be the primary water source augmented by mains water.

SIMILAR BRINE SATURATION PLANT IMAGE

Rev.	Date	Drawn	Description
xx	xx	xx	xx

Do not scale from this Drawing, use figured dimensions only. Check all dimensions on site before commencing work. Report any discrepancies to Architect before proceeding. This Drawing and Designs thereon are copyright of the County Council. ©

Includes Ordnance Survey Ireland data reproduced under OSi License number 2021/23/CCMA/South Dublin County Council. Unauthorised reproduction infringes Ordnance Survey Ireland and Government of Ireland copyright. © Ordnance Survey Ireland, 2021.

Comhairle Contae Átha Cliath Theas
South Dublin County Council

Job: Part 8 Proposed Brine Saturation Plant	Scale: As Shown	Date: July 2023	
	Drawn By: PL	Checked By: GW	
Drg: Location map Site Plan and Elevation of Proposed Brine Saturation Plant	OS Ref - 3195-23 3195-D	Drawing No: LA/11/23	Rev: 00