









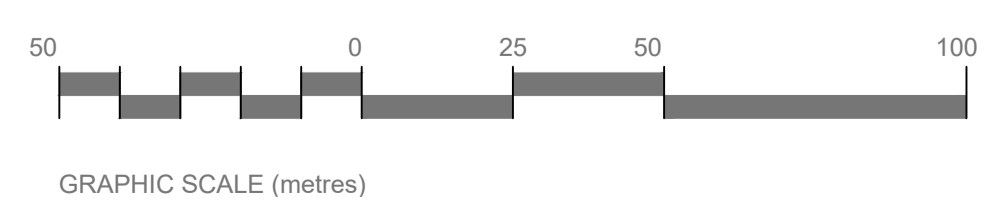
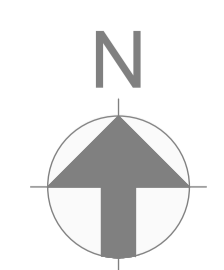




- KEY**
-  Site extents approx. 12.7ha (31.4acres)
 -  Contours at 0.50m interval
 -  Footpaths
 -  110kv overhead cable with 10m Hazard Zone (min.)
 -  Site of Church in ruins
 -  Moated site and possible leat (ditch)
 -  Scrub vegetation
 -  Existing trees
 -  General grass areas regularly mown
 -  Changing container for football club



Issue	Date	By	Chkd	Appd
02	15/09/22	HAR	NDJ	NDJ
Issued for Part 8				
01	23/08/22	HAR	NDJ	NDJ
Issued for Discussion				

Client



Comhairle Contae
Átha Cliath Theas
South Dublin County Council

Job Title

St. Cuthbert's Park Upgrade, Deansrath, Dublin 22

Scale 1:1250 at A1

Discipline

Nicholas de Jong Associates
URBAN DESIGN

Drawing Title

EXISTING SITUATION PLAN

Drawing Status

Part 8 Planning

Job No	Drawing No	Issue
2206	L-002	R2