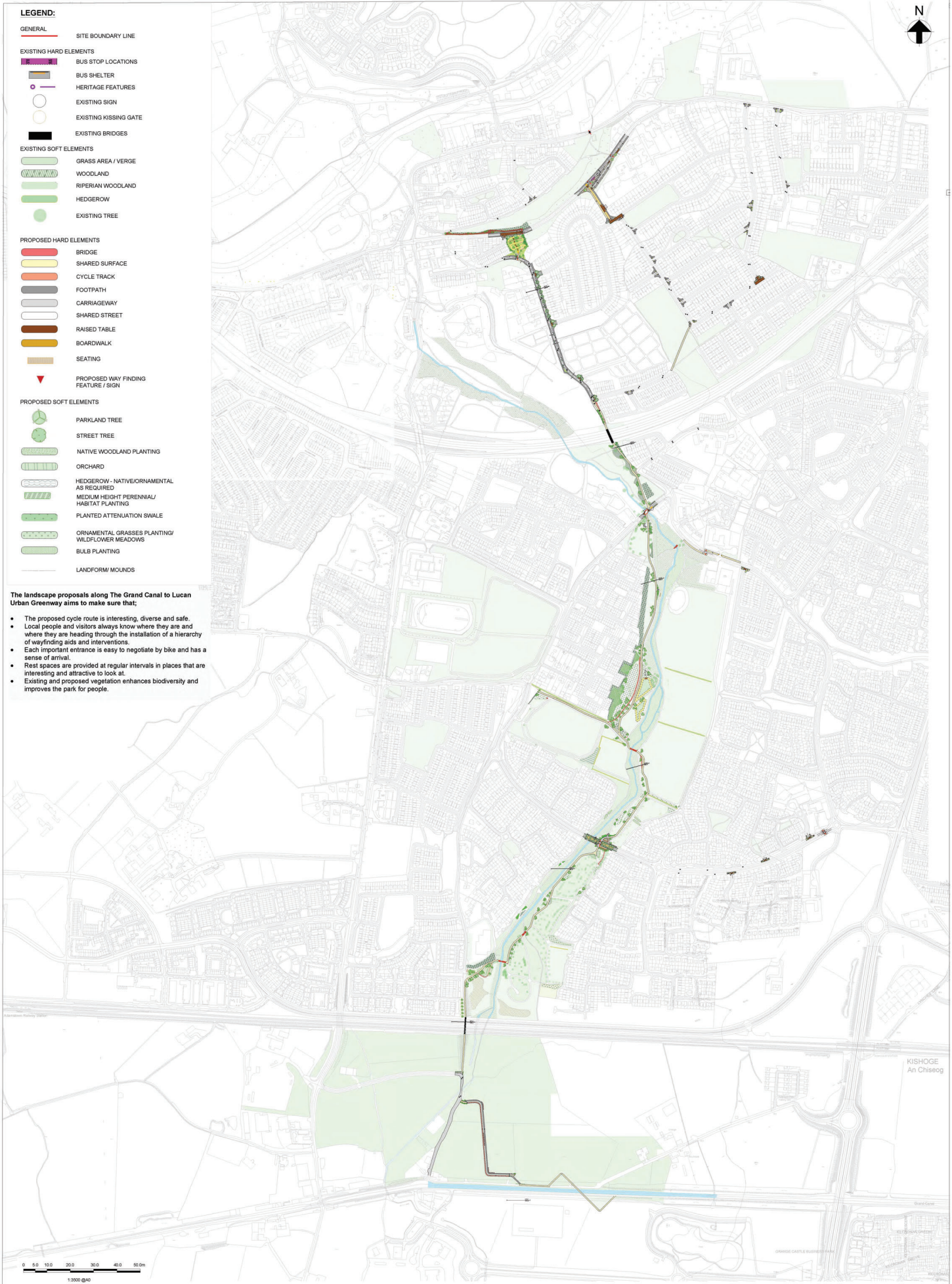


LEGEND:

- GENERAL**
- SITE BOUNDARY LINE
- EXISTING HARD ELEMENTS**
- BUS STOP LOCATIONS
- BUS SHELTER
- HERITAGE FEATURES
- EXISTING SIGN
- EXISTING KISSING GATE
- EXISTING BRIDGES
- EXISTING SOFT ELEMENTS**
- GRASS AREA / VERGE
- WOODLAND
- RIPERIAN WOODLAND
- HEDGEROW
- EXISTING TREE
- PROPOSED HARD ELEMENTS**
- BRIDGE
- SHARED SURFACE
- CYCLE TRACK
- FOOTPATH
- CARRIAGEWAY
- SHARED STREET
- RAISED TABLE
- BOARDWALK
- SEATING
- ▼ PROPOSED WAY FINDING FEATURE / SIGN
- PROPOSED SOFT ELEMENTS**
- PARKLAND TREE
- STREET TREE
- NATIVE WOODLAND PLANTING
- ORCHARD
- HEDGEROW - NATIVE/ORNAMENTAL AS REQUIRED
- MEDIUM HEIGHT PERENNIAL/HABITAT PLANTING
- PLANTED ATTENUATION SWALE
- ORNAMENTAL GRASSES PLANTING/WILDFLOWER MEADOWS
- BULB PLANTING
- LANDFORM MOUNDS

The landscape proposals along The Grand Canal to Lucan Urban Greenway aims to make sure that;

- The proposed cycle route is interesting, diverse and safe.
- Local people and visitors always know where they are and where they are heading through the installation of a hierarchy of wayfinding aids and interventions.
- Each important entrance is easy to negotiate by bike and has a sense of arrival.
- Rest spaces are provided at regular intervals in places that are interesting and attractive to look at.
- Existing and proposed vegetation enhances biodiversity and improves the park for people.



<p>Revised - This drawing is a revision of the original drawing. It is intended to be used in conjunction with the original drawing. It is not to be used as a standalone drawing.</p> <p>Revised - This drawing is a revision of the original drawing. It is intended to be used in conjunction with the original drawing. It is not to be used as a standalone drawing.</p>		<p>Revised - This drawing is a revision of the original drawing. It is intended to be used in conjunction with the original drawing. It is not to be used as a standalone drawing.</p> <p>Revised - This drawing is a revision of the original drawing. It is intended to be used in conjunction with the original drawing. It is not to be used as a standalone drawing.</p>		<p>Revised - This drawing is a revision of the original drawing. It is intended to be used in conjunction with the original drawing. It is not to be used as a standalone drawing.</p> <p>Revised - This drawing is a revision of the original drawing. It is intended to be used in conjunction with the original drawing. It is not to be used as a standalone drawing.</p>		<p>Revised - This drawing is a revision of the original drawing. It is intended to be used in conjunction with the original drawing. It is not to be used as a standalone drawing.</p> <p>Revised - This drawing is a revision of the original drawing. It is intended to be used in conjunction with the original drawing. It is not to be used as a standalone drawing.</p>		<p>Revised - This drawing is a revision of the original drawing. It is intended to be used in conjunction with the original drawing. It is not to be used as a standalone drawing.</p> <p>Revised - This drawing is a revision of the original drawing. It is intended to be used in conjunction with the original drawing. It is not to be used as a standalone drawing.</p>			
01	26/01/2022	NC	EO	DC	Landscape Outline Proposals - Draft 1	Client	South Dublin County Council	Engineering Designer	ARUP	Programme Title	Grand Canal to Lucan Urban Greenway
02	26/05/2022	NC	EO	DC	Landscape Outline Proposals - Draft 2	Client	South Dublin County Council	Engineering Designer	ARUP	Drawing Title	Grand Canal to Lucan Urban Greenway
03	30/06/2022	NC	EO	DC	Landscape Outline Proposals - Issue 1	Client	South Dublin County Council	Engineering Designer	ARUP	Drawing Title	Grand Canal to Lucan Urban Greenway
04	26/01/2022	Scale	1:3000 @ A0	Drawn	NC	Checked	EO	Approved	DC	Drawing File Name	26-4356-ARUP-ZZ-XL-CR-L-0000
05	26-4356-01	Originator Code	DCS Code	Street Number	00	Status	DRAFT	Rev	03	DO NOT SCALE USE FIGURED DIMENSIONS ONLY	

Clonburris Lands

- Key interventions are:
- Upgraded entrances
 - Upgraded pathways
 - Temporary artworks

SHEET_02
SHEET_01



LEGEND:

GENERAL:

- SITE BOUNDARY LINE

EXISTING HARD ELEMENTS:

- BUS STOP LOCATIONS
- BUS SHELTER
- HERITAGE FEATURES
- EXISTING SIGN
- EXISTING MISSING GATE
- EXISTING BRIDGES

EXISTING SOFT ELEMENTS:

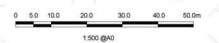
- GRASS AREA / VERGE
- WOODLAND
- WOODLAND WOODLAND
- HEDGEROW
- EXISTING TREE

PROPOSED HARD ELEMENTS:

- BRIDGE
- SHARED SURFACE
- CYCLE TRACK
- FOOTPATH
- CARRIAGEWAY
- SHARED STREET
- SHARED PATH
- BENCH/MARK
- SEATING
- PROPOSED WAY FINDING FEATURE / SIGN

PROPOSED SOFT ELEMENTS:

- PARKLAND TREE
- STREET TREE
- NATIVE WOODLAND/PLANTING
- ORCHARD
- HEDGEROW - ENVIRONMENTAL AIR WOODLAND
- MEDIUM HEIGHT REBENNAU / MEDIUM PLANTING
- PLANTED ATTENUATION SWALE
- ORNAMENTAL GRASSES PLANTING / WILDOFLOWER MEADOWS
- BUS PLANTING
- LANDFORM MOUNDS



SHEET_01
SHEET_00

<p>1. This drawing is prepared and the copyright is owned by ARUP. This drawing is not to be used for any other project or purpose without the prior written consent of ARUP. The drawing is to be used for the purpose of the project only. The drawing is to be used for the purpose of the project only. The drawing is to be used for the purpose of the project only.</p>		<p>2. The information contained herein has been prepared by ARUP for the use of the client. It is not to be used for any other purpose without the prior written consent of ARUP. The drawing is to be used for the purpose of the project only. The drawing is to be used for the purpose of the project only. The drawing is to be used for the purpose of the project only.</p>		<p>3. The information contained herein has been prepared by ARUP for the use of the client. It is not to be used for any other purpose without the prior written consent of ARUP. The drawing is to be used for the purpose of the project only. The drawing is to be used for the purpose of the project only. The drawing is to be used for the purpose of the project only.</p>		<p>4. The information contained herein has been prepared by ARUP for the use of the client. It is not to be used for any other purpose without the prior written consent of ARUP. The drawing is to be used for the purpose of the project only. The drawing is to be used for the purpose of the project only. The drawing is to be used for the purpose of the project only.</p>		
Rev	Date	Drn	Crkd	Apprd	Description	Client	Engineering Designer	Programme Title
01	26/01/2022	NC	EO	DC	Landscape Outline Proposals - Draft 1	Grand Canal Lucan Urban Greenway South Dublin County Council	ARUP	Grand Canal to Lucan Urban Greenway
02	26/05/2022	NC	EO	DC	Landscape Outline Proposals - Draft 2			Drawing Title
03	30/06/2022	NC	EO	DC	Landscape Outline Proposals - Issue 1			Grand Canal to Lucan Urban Greenway Outline Landscape Proposals
Drawn	26/01/2022	Scale	1:500 @A0	Checked	EO	Approved	DC	Drawing File Name
Project Code	26-0350-00	Originator Code		GIS Code				26-0350-ARUP-UZ-XX-DR-L-0000
Sheet Number	01	Status	DRAFT	Rev	03	DO NOT SCALE USE FIGURED DIMENSIONS ONLY		



LEGEND

	BOUNDARY
	EXISTING FOOTPATH
	PROPOSED FOOTPATH
	EXISTING ROAD
	PROPOSED ROAD
	EXISTING PATHWAY
	PROPOSED PATHWAY
	EXISTING GREEN SPACE
	PROPOSED GREEN SPACE
	EXISTING TREE
	PROPOSED TREE
	EXISTING BUILDING
	PROPOSED BUILDING
	EXISTING STRUCTURE
	PROPOSED STRUCTURE
	EXISTING WALL
	PROPOSED WALL
	EXISTING FENCE
	PROPOSED FENCE
	EXISTING GATE
	PROPOSED GATE
	EXISTING LIGHT
	PROPOSED LIGHT
	EXISTING SIGN
	PROPOSED SIGN
	EXISTING BENCH
	PROPOSED BENCH
	EXISTING BIN
	PROPOSED BIN
	EXISTING TREE
	PROPOSED TREE
	EXISTING SHRUB
	PROPOSED SHRUB
	EXISTING FLOWER BED
	PROPOSED FLOWER BED
	EXISTING LAWN
	PROPOSED LAWN
	EXISTING GRASS
	PROPOSED GRASS
	EXISTING SOIL
	PROPOSED SOIL
	EXISTING WATER
	PROPOSED WATER
	EXISTING POND
	PROPOSED POND
	EXISTING STREAM
	PROPOSED STREAM
	EXISTING CANAL
	PROPOSED CANAL
	EXISTING EMBANKMENT
	PROPOSED EMBANKMENT
	EXISTING DITCH
	PROPOSED DITCH
	EXISTING DRAINAGE
	PROPOSED DRAINAGE
	EXISTING DRAINAGE CHANNEL
	PROPOSED DRAINAGE CHANNEL
	EXISTING DRAINAGE STRUCTURE
	PROPOSED DRAINAGE STRUCTURE
	EXISTING DRAINAGE PIPE
	PROPOSED DRAINAGE PIPE
	EXISTING DRAINAGE VALVE
	PROPOSED DRAINAGE VALVE
	EXISTING DRAINAGE CHAMBER
	PROPOSED DRAINAGE CHAMBER
	EXISTING DRAINAGE INLET
	PROPOSED DRAINAGE INLET
	EXISTING DRAINAGE OUTLET
	PROPOSED DRAINAGE OUTLET
	EXISTING DRAINAGE STRUCTURE
	PROPOSED DRAINAGE STRUCTURE
	EXISTING DRAINAGE PIPE
	PROPOSED DRAINAGE PIPE
	EXISTING DRAINAGE VALVE
	PROPOSED DRAINAGE VALVE
	EXISTING DRAINAGE CHAMBER
	PROPOSED DRAINAGE CHAMBER
	EXISTING DRAINAGE INLET
	PROPOSED DRAINAGE INLET
	EXISTING DRAINAGE OUTLET
	PROPOSED DRAINAGE OUTLET

Griffen Valley Park

Key interventions are;

- Upgraded entrances
- Upgraded pathways
- Proposed wayfinding features, planting and landform features

0 5.0 10.0 20.0 30.0 40.0 50.0m
1:500 @A0

<p>Notes</p> <p>1. This drawing is a preliminary design and is subject to change without notice. It is not to be used for construction or other purposes without the written consent of the Designer.</p> <p>2. The Designer is not responsible for any errors or omissions in this drawing or for any consequences arising therefrom.</p> <p>3. The Designer is not responsible for any damage to property or persons arising from the use of this drawing.</p> <p>4. The Designer is not responsible for any costs incurred by the Client in connection with this drawing.</p> <p>5. The Designer is not responsible for any costs incurred by the Client in connection with this drawing.</p> <p>6. The Designer is not responsible for any costs incurred by the Client in connection with this drawing.</p> <p>7. The Designer is not responsible for any costs incurred by the Client in connection with this drawing.</p> <p>8. The Designer is not responsible for any costs incurred by the Client in connection with this drawing.</p> <p>9. The Designer is not responsible for any costs incurred by the Client in connection with this drawing.</p> <p>10. The Designer is not responsible for any costs incurred by the Client in connection with this drawing.</p>		<p>Revisions</p> <table border="1"> <thead> <tr> <th>Rev</th> <th>Date</th> <th>By</th> <th>Checked</th> <th>Approved</th> <th>Description</th> </tr> </thead> <tbody> <tr> <td>01</td> <td>26/01/2022</td> <td>MC</td> <td>EO</td> <td>DC</td> <td>Landscape Outline Proposals - Draft 1</td> </tr> <tr> <td>02</td> <td>26/05/2022</td> <td>MC</td> <td>EO</td> <td>DC</td> <td>Landscape Outline Proposals - Draft 2</td> </tr> <tr> <td>03</td> <td>30/06/2022</td> <td>MC</td> <td>EO</td> <td>DC</td> <td>Landscape Outline Proposals - Issue 1</td> </tr> </tbody> </table>		Rev	Date	By	Checked	Approved	Description	01	26/01/2022	MC	EO	DC	Landscape Outline Proposals - Draft 1	02	26/05/2022	MC	EO	DC	Landscape Outline Proposals - Draft 2	03	30/06/2022	MC	EO	DC	Landscape Outline Proposals - Issue 1	<p>Client</p> <p>South Dublin County Council</p>		<p>Engineering Designer</p> <p>ARUP</p>		<p>Programme Title</p> <p>Grand Canal to Lucan Urban Greenway</p>	
Rev	Date	By	Checked	Approved	Description																												
01	26/01/2022	MC	EO	DC	Landscape Outline Proposals - Draft 1																												
02	26/05/2022	MC	EO	DC	Landscape Outline Proposals - Draft 2																												
03	30/06/2022	MC	EO	DC	Landscape Outline Proposals - Issue 1																												
<p>Project Code</p> <p>26-0395-00</p>		<p>Scale</p> <p>1:500 @A0</p>		<p>Drawn</p> <p>MC</p>		<p>Checked</p> <p>EO</p>		<p>Approved</p> <p>DC</p>																									
<p>DWG</p> <p>26/01/2022</p>		<p>Originator Code</p> <p>26-0395-00</p>		<p>DWG Code</p> <p>26-0395-00</p>		<p>Drawing File Name</p> <p>26-0395-ARUP-22-XX-CR-L-0000</p>		<p>Sheet Number</p> <p>04</p>																									
<p>Project Code</p> <p>26-0395-00</p>		<p>Originator Code</p> <p>26-0395-00</p>		<p>DWG Code</p> <p>26-0395-00</p>		<p>Drawing File Name</p> <p>26-0395-ARUP-22-XX-CR-L-0000</p>		<p>Sheet Number</p> <p>04</p>																									
<p>Project Code</p> <p>26-0395-00</p>		<p>Originator Code</p> <p>26-0395-00</p>		<p>DWG Code</p> <p>26-0395-00</p>		<p>Drawing File Name</p> <p>26-0395-ARUP-22-XX-CR-L-0000</p>		<p>Sheet Number</p> <p>04</p>																									

Lucan Village South

- Key interventions are:
- Upgraded entrances
 - Upgraded pathways
 - Proposed street tree and SUDS planting



LEGEND

	EXISTING PAVEMENT
	PROPOSED PAVEMENT
	EXISTING TREE
	PROPOSED TREE
	EXISTING SUDS
	PROPOSED SUDS
	EXISTING BRIDGE
	PROPOSED BRIDGE
	EXISTING PATH
	PROPOSED PATH
	EXISTING WALL
	PROPOSED WALL
	EXISTING FENCE
	PROPOSED FENCE
	EXISTING BOUNDARY
	PROPOSED BOUNDARY
	EXISTING BUILDING
	PROPOSED BUILDING
	EXISTING ROAD
	PROPOSED ROAD
	EXISTING WATERCOURSE
	PROPOSED WATERCOURSE
	EXISTING DRAINAGE
	PROPOSED DRAINAGE
	EXISTING UTILITY
	PROPOSED UTILITY

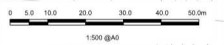
<p>Revisions</p> <table border="1"> <thead> <tr> <th>Rev</th> <th>Date</th> <th>Drn</th> <th>Crkd</th> <th>Apprv</th> <th>Description</th> </tr> </thead> <tbody> <tr> <td>01</td> <td>28/01/2022</td> <td>NC</td> <td>EO</td> <td>DC</td> <td>Landscape Outline Proposals - Draft 1</td> </tr> <tr> <td>02</td> <td>26/05/2022</td> <td>NC</td> <td>EO</td> <td>DC</td> <td>Landscape Outline Proposals - Draft 2</td> </tr> <tr> <td>03</td> <td>13/06/2022</td> <td>NC</td> <td>EO</td> <td>DC</td> <td>Landscape Outline Proposals - Draft 2.1</td> </tr> <tr> <td>04</td> <td>30/08/2022</td> <td>NC</td> <td>EO</td> <td>DC</td> <td>Landscape Outline Proposals - Issue 1</td> </tr> </tbody> </table>		Rev	Date	Drn	Crkd	Apprv	Description	01	28/01/2022	NC	EO	DC	Landscape Outline Proposals - Draft 1	02	26/05/2022	NC	EO	DC	Landscape Outline Proposals - Draft 2	03	13/06/2022	NC	EO	DC	Landscape Outline Proposals - Draft 2.1	04	30/08/2022	NC	EO	DC	Landscape Outline Proposals - Issue 1	<p>Client</p> <p>Grand Canal City of Dublin South Dublin County Council</p>	<p>Engineering Designer</p> <p>ARUP</p>	<p>Programme Title</p> <p>Grand Canal to Lucan Urban Greenway</p>
Rev	Date	Drn	Crkd	Apprv	Description																													
01	28/01/2022	NC	EO	DC	Landscape Outline Proposals - Draft 1																													
02	26/05/2022	NC	EO	DC	Landscape Outline Proposals - Draft 2																													
03	13/06/2022	NC	EO	DC	Landscape Outline Proposals - Draft 2.1																													
04	30/08/2022	NC	EO	DC	Landscape Outline Proposals - Issue 1																													
<p>Project Code</p> <p>28-4359-00</p>		<p>Scale</p> <p>1:500 @ A0</p>	<p>Checked</p> <p>EO</p>	<p>Approved</p> <p>DC</p>																														
<p>DWG</p> <p>28/01/2022</p>		<p>Originator Code</p> <p>28-4359-00</p>	<p>DWG Code</p> <p>28-4359-00</p>	<p>Drawing File Name</p> <p>28-4359-ARUP-ZZ-XX-CR-L-0000</p>																														
<p>Sheet Number</p> <p>06</p>		<p>Status</p> <p>DRAFT</p>	<p>Rev</p> <p>04</p>	<p>DO NOT SCALE USE FIGURED DIMENSIONS ONLY</p>																														

Lucan Village South

- Key interventions are:
- Upgraded entrances
 - Upgraded pathways
 - Brookvale pocket park enhancement
 - Proposed boardwalk



LEGEND	
	SITE BOUNDARY LINE
	EXISTING FOOTPATHS
	PROPOSED FOOTPATHS
	EXISTING ROADS
	PROPOSED ROADS
	EXISTING TREES
	PROPOSED TREES
	EXISTING SHRUBS
	PROPOSED SHRUBS
	EXISTING GRASS
	PROPOSED GRASS
	EXISTING PAVED AREAS
	PROPOSED PAVED AREAS
	EXISTING WATER FEATURES
	PROPOSED WATER FEATURES
	EXISTING STRUCTURES
	PROPOSED STRUCTURES
	EXISTING UTILITIES
	PROPOSED UTILITIES
	EXISTING LANDMARKS
	PROPOSED LANDMARKS



<p>Issued for Part VIII Planning</p>		<table border="1"> <thead> <tr> <th>Rev</th> <th>Date</th> <th>Drn</th> <th>CHK'd</th> <th>App'd</th> <th>Description</th> </tr> </thead> <tbody> <tr> <td>01</td> <td>28/01/2022</td> <td>NC</td> <td>EO</td> <td>DC</td> <td>Landscape Outline Proposals - Draft 1</td> </tr> <tr> <td>02</td> <td>26/05/2022</td> <td>NC</td> <td>EO</td> <td>DC</td> <td>Landscape Outline Proposals - Draft 2</td> </tr> <tr> <td>03</td> <td>13/06/2022</td> <td>NC</td> <td>EO</td> <td>DC</td> <td>Landscape Outline Proposals - Draft 2.1</td> </tr> <tr> <td>04</td> <td>30/08/2022</td> <td>NC</td> <td>EO</td> <td>DC</td> <td>Landscape Outline Proposals - Issue 1</td> </tr> </tbody> </table>	Rev	Date	Drn	CHK'd	App'd	Description	01	28/01/2022	NC	EO	DC	Landscape Outline Proposals - Draft 1	02	26/05/2022	NC	EO	DC	Landscape Outline Proposals - Draft 2	03	13/06/2022	NC	EO	DC	Landscape Outline Proposals - Draft 2.1	04	30/08/2022	NC	EO	DC	Landscape Outline Proposals - Issue 1	<p>Client</p>	<p>Engineering Designer</p>	<p>Programme Title</p> <p>Grand Canal to Lucan Urban Greenway</p>
Rev	Date	Drn	CHK'd	App'd	Description																														
01	28/01/2022	NC	EO	DC	Landscape Outline Proposals - Draft 1																														
02	26/05/2022	NC	EO	DC	Landscape Outline Proposals - Draft 2																														
03	13/06/2022	NC	EO	DC	Landscape Outline Proposals - Draft 2.1																														
04	30/08/2022	NC	EO	DC	Landscape Outline Proposals - Issue 1																														
<p>Project Code</p> <p>284399-00</p>		<p>Date</p> <p>28/01/2022</p>	<p>Scale</p> <p>1:500 @A0</p>	<p>Drawn</p> <p>NC</p>	<p>Checked</p> <p>EO</p>	<p>Approved</p> <p>DC</p>	<p>Drawing Title</p> <p>Grand Canal to Lucan Urban Greenway Outline Landscape Proposals</p>																												
<p>Project Code</p> <p>284399-00</p>		<p>Originator Code</p> <p>QMS Code</p>	<p>Originator Code</p> <p>QMS Code</p>	<p>Drawing File Name</p> <p>284399-ARUP-ZZ-XX-OR-L-0000</p>	<p>Sheet Number</p> <p>07</p>	<p>Status</p> <p>DRAFT</p>	<p>Rev</p> <p>04</p>																												

DO NOT SCALE USE FIGURED DIMENSIONS ONLY


Lucan Road

- Key interventions are;
- Upgraded entrances
 - Upgraded pathways through SUDS planting



LEGEND

[Symbol]	EXISTING ROAD
[Symbol]	PROPOSED ROAD
[Symbol]	EXISTING FOOTPATH
[Symbol]	PROPOSED FOOTPATH
[Symbol]	EXISTING DRIVEWAY
[Symbol]	PROPOSED DRIVEWAY
[Symbol]	EXISTING GARDEN
[Symbol]	PROPOSED GARDEN
[Symbol]	EXISTING LAWN
[Symbol]	PROPOSED LAWN
[Symbol]	EXISTING GRASS
[Symbol]	PROPOSED GRASS
[Symbol]	EXISTING PAVED AREA
[Symbol]	PROPOSED PAVED AREA
[Symbol]	EXISTING ASPHALT
[Symbol]	PROPOSED ASPHALT
[Symbol]	EXISTING CONCRETE
[Symbol]	PROPOSED CONCRETE
[Symbol]	EXISTING BRICK
[Symbol]	PROPOSED BRICK
[Symbol]	EXISTING STONE
[Symbol]	PROPOSED STONE
[Symbol]	EXISTING WOOD
[Symbol]	PROPOSED WOOD
[Symbol]	EXISTING METAL
[Symbol]	PROPOSED METAL
[Symbol]	EXISTING PLANTING
[Symbol]	PROPOSED PLANTING
[Symbol]	EXISTING TREES
[Symbol]	PROPOSED TREES
[Symbol]	EXISTING SHRUBS
[Symbol]	PROPOSED SHRUBS
[Symbol]	EXISTING FLOWERS
[Symbol]	PROPOSED FLOWERS
[Symbol]	EXISTING BUSHES
[Symbol]	PROPOSED BUSHES
[Symbol]	EXISTING HERBS
[Symbol]	PROPOSED HERBS
[Symbol]	EXISTING VEGETATION
[Symbol]	PROPOSED VEGETATION
[Symbol]	EXISTING WOODLAND
[Symbol]	PROPOSED WOODLAND
[Symbol]	EXISTING MOUNTAINS
[Symbol]	PROPOSED MOUNTAINS
[Symbol]	EXISTING WATER
[Symbol]	PROPOSED WATER
[Symbol]	EXISTING RIVERS
[Symbol]	PROPOSED RIVERS
[Symbol]	EXISTING LAKES
[Symbol]	PROPOSED LAKES
[Symbol]	EXISTING POND
[Symbol]	PROPOSED POND
[Symbol]	EXISTING STREAM
[Symbol]	PROPOSED STREAM
[Symbol]	EXISTING DRAINAGE
[Symbol]	PROPOSED DRAINAGE
[Symbol]	EXISTING FLOODING
[Symbol]	PROPOSED FLOODING
[Symbol]	EXISTING EROSION
[Symbol]	PROPOSED EROSION
[Symbol]	EXISTING COLLAPSE
[Symbol]	PROPOSED COLLAPSE
[Symbol]	EXISTING SLIP
[Symbol]	PROPOSED SLIP
[Symbol]	EXISTING LANDSLIDE
[Symbol]	PROPOSED LANDSLIDE
[Symbol]	EXISTING ROCKFALL
[Symbol]	PROPOSED ROCKFALL
[Symbol]	EXISTING DEBRIS
[Symbol]	PROPOSED DEBRIS
[Symbol]	EXISTING WASTE
[Symbol]	PROPOSED WASTE
[Symbol]	EXISTING LITTER
[Symbol]	PROPOSED LITTER
[Symbol]	EXISTING CLUTTER
[Symbol]	PROPOSED CLUTTER
[Symbol]	EXISTING GRASS
[Symbol]	PROPOSED GRASS
[Symbol]	EXISTING PAVED AREA
[Symbol]	PROPOSED PAVED AREA
[Symbol]	EXISTING ASPHALT
[Symbol]	PROPOSED ASPHALT
[Symbol]	EXISTING CONCRETE
[Symbol]	PROPOSED CONCRETE
[Symbol]	EXISTING BRICK
[Symbol]	PROPOSED BRICK
[Symbol]	EXISTING STONE
[Symbol]	PROPOSED STONE
[Symbol]	EXISTING WOOD
[Symbol]	PROPOSED WOOD
[Symbol]	EXISTING METAL
[Symbol]	PROPOSED METAL
[Symbol]	EXISTING PLANTING
[Symbol]	PROPOSED PLANTING
[Symbol]	EXISTING TREES
[Symbol]	PROPOSED TREES
[Symbol]	EXISTING SHRUBS
[Symbol]	PROPOSED SHRUBS
[Symbol]	EXISTING FLOWERS
[Symbol]	PROPOSED FLOWERS
[Symbol]	EXISTING BUSHES
[Symbol]	PROPOSED BUSHES
[Symbol]	EXISTING HERBS
[Symbol]	PROPOSED HERBS
[Symbol]	EXISTING VEGETATION
[Symbol]	PROPOSED VEGETATION
[Symbol]	EXISTING WOODLAND
[Symbol]	PROPOSED WOODLAND
[Symbol]	EXISTING MOUNTAINS
[Symbol]	PROPOSED MOUNTAINS
[Symbol]	EXISTING WATER
[Symbol]	PROPOSED WATER
[Symbol]	EXISTING RIVERS
[Symbol]	PROPOSED RIVERS
[Symbol]	EXISTING LAKES
[Symbol]	PROPOSED LAKES
[Symbol]	EXISTING POND
[Symbol]	PROPOSED POND
[Symbol]	EXISTING STREAM
[Symbol]	PROPOSED STREAM
[Symbol]	EXISTING DRAINAGE
[Symbol]	PROPOSED DRAINAGE
[Symbol]	EXISTING FLOODING
[Symbol]	PROPOSED FLOODING
[Symbol]	EXISTING EROSION
[Symbol]	PROPOSED EROSION
[Symbol]	EXISTING COLLAPSE
[Symbol]	PROPOSED COLLAPSE
[Symbol]	EXISTING SLIP
[Symbol]	PROPOSED SLIP
[Symbol]	EXISTING LANDSLIDE
[Symbol]	PROPOSED LANDSLIDE
[Symbol]	EXISTING ROCKFALL
[Symbol]	PROPOSED ROCKFALL
[Symbol]	EXISTING DEBRIS
[Symbol]	PROPOSED DEBRIS
[Symbol]	EXISTING WASTE
[Symbol]	PROPOSED WASTE
[Symbol]	EXISTING LITTER
[Symbol]	PROPOSED LITTER
[Symbol]	EXISTING CLUTTER
[Symbol]	PROPOSED CLUTTER



Notes:

1. The drawing is for information only. It is not to be used for construction purposes.
2. The drawing is for information only. It is not to be used for construction purposes.
3. The drawing is for information only. It is not to be used for construction purposes.
4. The drawing is for information only. It is not to be used for construction purposes.

Rev	Date	Des	CHKD	Appr'd	Description
01	28/01/2022	NC	ED	DC	Landscape Outline Proposals - Draft 1
02	26/05/2022	NC	ED	DC	Landscape Outline Proposals - Draft 2
03	13/06/2022	NC	ED	DC	Landscape Outline Proposals - Draft 2.1
04	30/06/2022	NC	ED	DC	Landscape Outline Proposals - Issue 1

Client: **Southdown Council**
ARUP
 Engineering Designer: **ARUP**

Programme Title	Grand Canal to Lucan Urban Greenway		
Drawing Title	Grand Canal to Lucan Urban Greenway Outline Landscape Proposals		
Date	28/01/2022	Scale	1:500 @ A0
Project Code	284399-02	Originator Code	DCMS Code
Checked	NC	Checked	ED
Approved	DC	Approved	DC
Drawing File Name	284399-ARUP-ZZ-XX-DR-L-000	Sheet Number	08
Status	DRAFT	Rev	04

DO NOT SCALE USE FIGURED DIMENSIONS ONLY