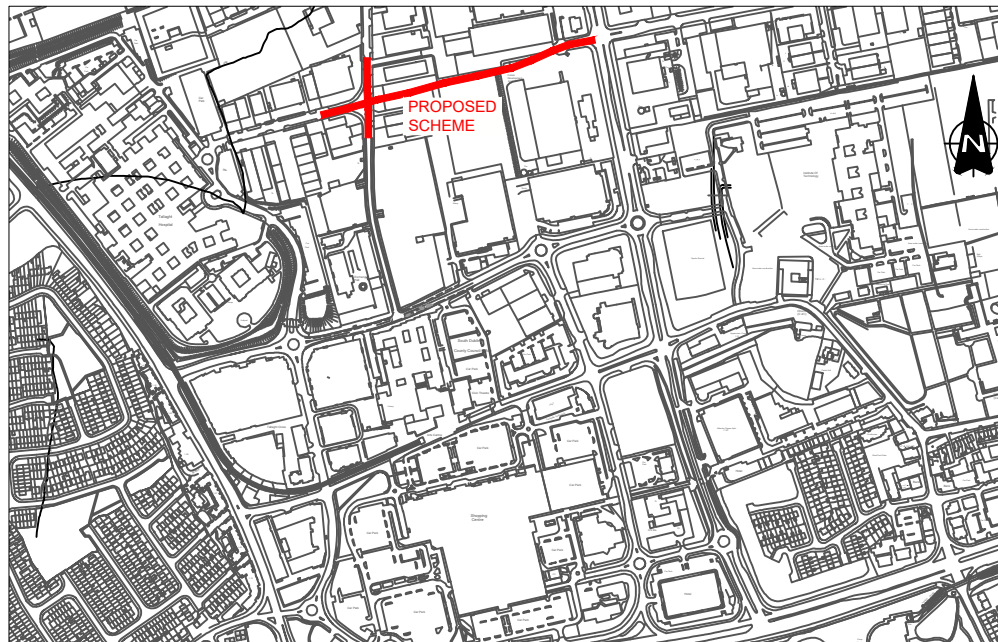
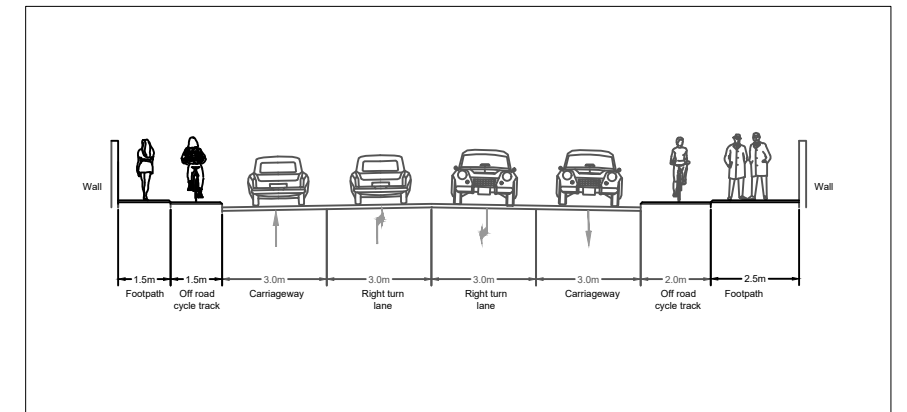


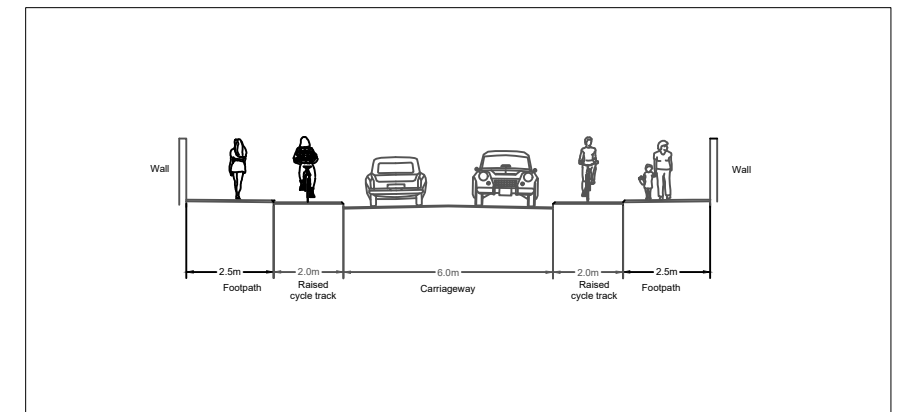
AIRTON ROAD EXTENSION SCHEME - COOKSTOWN ROAD to BELGARD ROAD



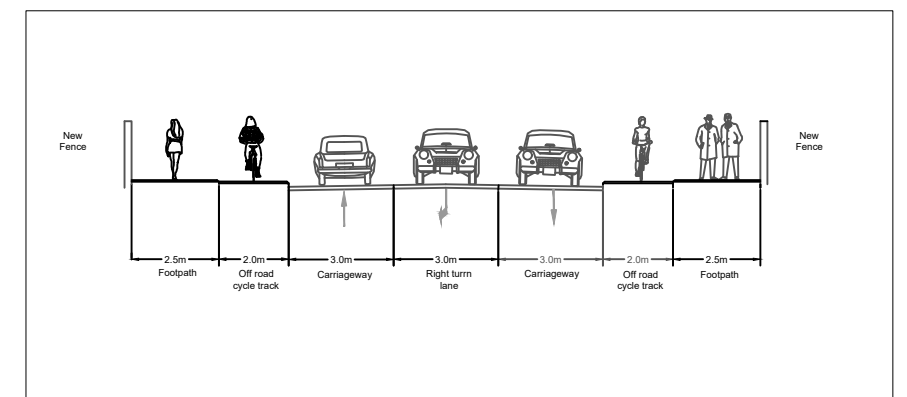
AREA MAP
SCALE 1:5000



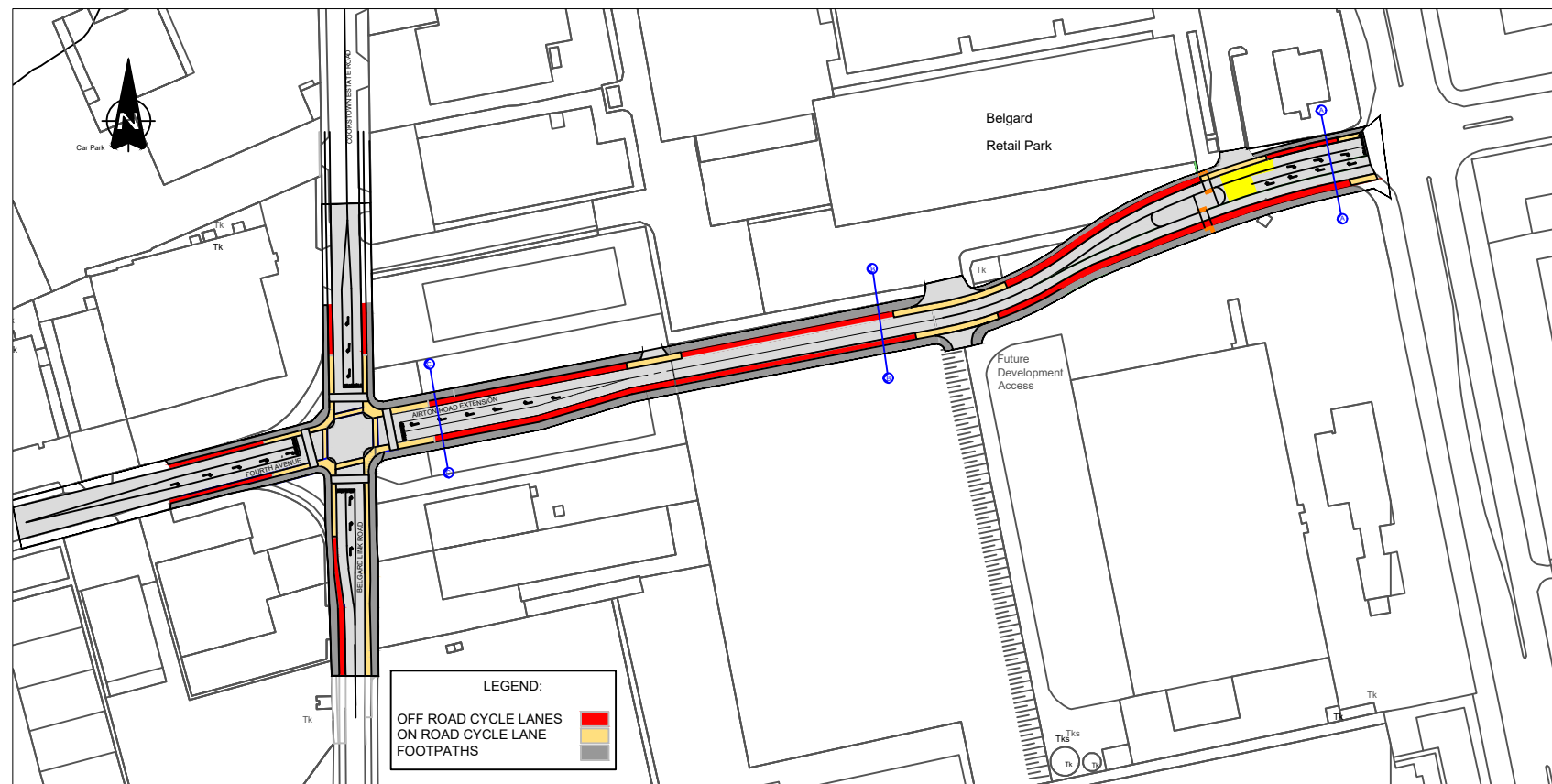
CROSS SECTION
A-A SCALE 1:100



CROSS SECTION
B-B SCALE 1:100



CROSS SECTION
C-C SCALE 1:100



PROPOSED LAYOUT
SCALE 1:1000

PROPOSED ROAD SCHEME AIRTON ROAD EXTENSION SCHEME - COOKSTOWN ROAD to BELGARD ROAD PART 8 PLANNING PROCEDURE