

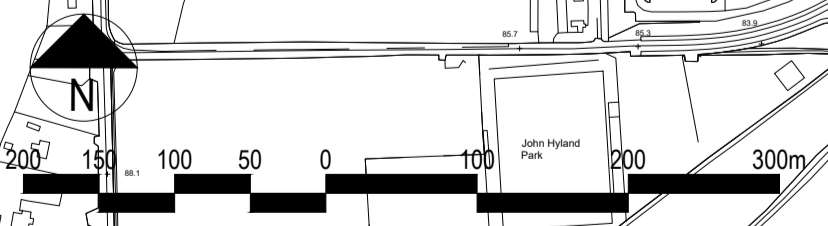


BUILDING DESIGN PARTNERSHIP SHALL HAVE NO RESPONSIBILITY FOR ANY USE MADE OF THIS DOCUMENT OTHER THAN FOR THAT WHICH IT WAS PREPARED AND ISSUED.  
 ALL DIMENSIONS SHOULD BE CHECKED ON SITE.  
 DO NOT SCALE FROM THIS DRAWING.  
 ANY DRAWING ERRORS OR DIVERGENCES SHOULD BE BROUGHT TO THE ATTENTION OF BUILDING DESIGN PARTNERSHIP AT THE ADDRESS SHOWN BELOW.

**NOTES**

- Key**
- Site Boundary
  - Site Notices

- 01 - The Hub Zone
- 02 - St. John's Wood Car Park and Entrance
- 03 - Outer Ring Road Entrance
- 04 - Green Isle Road Entrance and Car Park
- 05 - St. Johns Drive Entrance
- 06 - Kilarbery Entrance
- 07 - Camac Valley Camping Park Link
- 08 - Fairy Woodland Trail
- 09 - Primary and Secondary Routes



Includes Ordnance Survey Ireland data reproduced under OSI License number 2021/23/CCMA/SouthDublinCountyCouncil. Unauthorised reproduction infringes Ordnance Survey Ireland and Government of Ireland copyright. © Ordnance Survey Ireland, 2021

REVISION DESCRIPTION	DRAWN	CHECKED	DATE	REVISION DESCRIPTION	DRAWN	CHECKED	DATE
FIRST ISSUE	KMcG	MK	17.12.21				



**BDP.**  
 Blackhall Green  
 Stonybatter  
 Dublin D07 V9RF  
 Ireland  
 T +353 1 474 0600  
 www.bdp.com

**BDP.**  
 Blackhall Green  
 Stonybatter  
 Dublin D07 V9RF  
 Ireland  
 T +353 1 474 0600  
 www.bdp.com

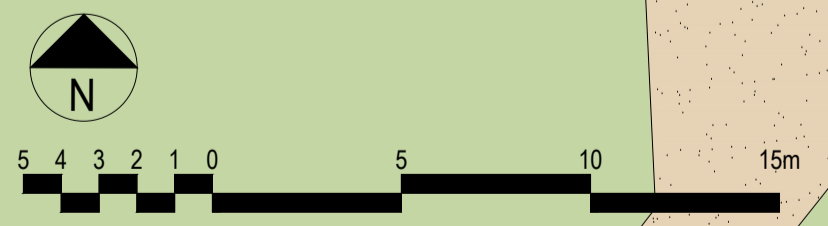
PROJECT FILE  
**Corkagh Regional Park**  
**P3001814**  
 DRAWING FILE  
**Site Location Plan**  
 SCALE @ A1  
**1:5,000**  
 DATE  
**17.12.21**  
 DRAWING NO.  
**CRP (90) LP 101**  
 REVISION  
**R00**

BUILDING DESIGN PARTNERSHIP SHALL HAVE NO RESPONSIBILITY FOR ANY USE MADE OF THIS DOCUMENT OTHER THAN FOR THAT WHICH IT WAS PREPARED AND ISSUED.  
 ALL DIMENSIONS SHOULD BE CHECKED ON SITE.  
 DO NOT SCALE FROM THIS DRAWING.  
 ANY DRAWING ERRORS OR DIVERGENCES SHOULD BE BROUGHT TO THE ATTENTION OF BUILDING DESIGN PARTNERSHIP AT THE ADDRESS SHOWN BELOW.

**NOTES**

- Key**
- PAVING**
- P1 Primary Paths  
Buff Colored Asphalt
  - P5 Natural Stone Paving  
to Formal Café Seating Area
  - P6 Resin Bound Gravel to  
Hub Zone
  - pg Soft Pour Safety Surfacing
- STREET FURNITURE**
- WF3 Orientation Map
  - CS Cycle stands
  - S1 Timber Slat Benches
  - S2 Standard Park Benches
  - LB Litter bin
- TREES & SOFT LANDSCAPE**
-  Existing Trees to be Retained
  -  Proposed Specimen Trees
  - HE Double Staggered Native Hedge
  - LA Amenity Lawn
  - MO 450mm High Lawn Mound
  - OR Ornamental Shrub and Grass Mix
  - SH Native and Naturalised Shrub Mix

Materials and finishes proposed will be subject to detailed design stage



Includes Ordnance Survey Ireland data reproduced under OSI License number 2021/23/CCMA/SouthDublinCountyCouncil. Unauthorised reproduction infringes Ordnance Survey Ireland and Government of Ireland copyright. © Ordnance Survey Ireland, 2021

REVISION DESCRIPTION	DRAWN	CHECKED	DATE	REVISION DESCRIPTION	DRAWN	CHECKED	DATE
FIRST ISSUE	KMcG	MK	17.12.21				

**BDP.**  
 Blackhall Green  
 Soneybatter  
 Dublin D07 V9RF  
 Ireland  
 T +353 1 474 0600  
 www.bdp.com

**Comhairle Contae**  
 Átha Cliath Theas  
 South Dublin County Council

**PROJECT TITLE**  
 Corkagh Regional Park

**PROJECT FILE**  
 P3001814

**DRAWING FILE**  
 General Arrangement Layout  
 1 of 6  
 Hub Zone Café and Events Space

**SCALE**  
 1:200 @ A1

**DATE**  
 17.12.21

**REVISION**  
 CRP (90) LP 201

**REVISION**  
 R00

BUILDING DESIGN PARTNERSHIP SHALL HAVE NO RESPONSIBILITY FOR ANY USE MADE OF THIS DOCUMENT OTHER THAN FOR THAT WHICH IT WAS PREPARED AND ISSUED.  
 ALL DIMENSIONS SHOULD BE CHECKED ON SITE.  
 DO NOT SCALE FROM THIS DRAWING.  
 ANY DRAWING ERRORS OR DIVERGENCES SHOULD BE BROUGHT TO THE ATTENTION OF BUILDING DESIGN PARTNERSHIP AT THE ADDRESS SHOWN BELOW.

**NOTES**

**Key**

**PAVING**

- P1 Primary Paths  
Buff Colored Asphalt
- P2 Secondary Paths  
Resin Bound Gravel - Buff
- P6 Resin Bound Gravel to Hub Zone
- P7 Bark Mulch to Fairy Woodland Trail
- P8 Loose Gravel Path to Fairy Woodland Trail

**Play Equipment**

- PE1 Dwarf Hill
- PE2 Totter Trail Type 01
- PE3 Platform House
- PE4 Wind Pipes
- PE5 Sound Wall 9
- PE6 Climbing Structure 04
- PE7 Hut Combination 07
- PE8 Climbing Stack
- PE9 Stone Play Boulders
- PE10 Timber Balancing Beams
- FD Miniature Fairy Doors to Existing Trees (20nr.)
- MR Timber Painted Mushrooms

**TREES & SOFT LANDSCAPE**

- Existing Trees to be Retained
- Proposed Specimen Trees
- OR Ornamental Shrub and Grass Mix

Materials and finishes proposed will be subject to detailed design stage



20nr. Miniature Fairy Doors to Existing Trees with Signage

Includes Ordnance Survey Ireland data reproduced under OSI License number 2021/123/CCMA/SouthDublinCountyCouncil. Unauthorised reproduction infringes Ordnance Survey Ireland and Government of Ireland copyright. © Ordnance Survey Ireland, 2021

REVISION DESCRIPTION	DRAWN	CHECKED	DATE	REVISION DESCRIPTION	DRAWN	CHECKED	DATE
FIRST ISSUE	KMcG	MK	17.12.21				

Comhairle Contae  
 Átha Cliath Theas  
 South Dublin County Council

**BDP.**  
 Blackhall Green  
 Stoneybatter  
 Dublin D07 V9RF  
 Ireland  
 T +353 1 474 0600  
 www.bdp.com

PROJECT TITLE  
 Corkagh Regional Park  
 PROJECT FILE  
 P3001814  
 DRAWING FILE  
 General Arrangement Layout  
 2 of 6  
 Fairy Woodland Trail  
 DRAWING NO.  
 CRP (90) LP 202

SCALE  
 1:200  
 DATE  
 17.12.21  
 REVISION  
 R00

BUILDING DESIGN PARTNERSHIP SHALL HAVE NO RESPONSIBILITY FOR ANY USE MADE OF THIS DOCUMENT OTHER THAN FOR THAT WHICH IT WAS PREPARED AND ISSUED.  
 ALL DIMENSIONS SHOULD BE CHECKED ON SITE.  
 DO NOT SCALE FROM THIS DRAWING.  
 ANY DRAWING ERRORS OR DIVERGENCES SHOULD BE BROUGHT TO THE ATTENTION OF BUILDING DESIGN PARTNERSHIP AT THE ADDRESS SHOWN BELOW.

**NOTES**

- Key**
- Site Boundary
- PAVING**
- P1 Primary Paths  
Buff Colored Asphalt
  - P2 Secondary Paths  
Resin Bound Gravel - Buff
  - P4 Asphalt to Green Isle Car Park  
Extension and Routes
- Kx Concrete Kerb to x height mm
- STREET FURNITURE**
- WF1 Arrival Beacon
  - WF2 Feature 'CORKAGH PARK' Sign
  - WF3 Orientation Map
  - BO Bollard
  - RB Retractable Bollard
- TREES & SOFT LANDSCAPE**
- Existing Trees to be Retained
  - Proposed Specimen Trees
- LA Amenity Lawn  
 OR Ornamental Shrub and Grass Mix  
 SH Native and Naturalised Shrub Mix

Materials and finishes proposed will be subject to detailed design stage




Existing Entrance Widened to 6.4m carriageway and 1.8m footpath.  
Works to tie in with existing wall.

Future Proofing for 10nr. Electric Vehicle Charging Points

Includes Ordnance Survey Ireland data reproduced under OSI License number 2021/23/CCMA/SouthDublinCountyCouncil. Unauthorised reproduction infringes Ordnance Survey Ireland and Government of Ireland copyright. © Ordnance Survey Ireland, 2021

REVISION DESCRIPTION	DRAWN	CHECKED	DATE	REVISION DESCRIPTION	DRAWN	CHECKED	DATE
FIRST ISSUE	KMcG	MK	17.12.21				

  
 Comhairle Contae  
 Átha Cliath Theas  
 South Dublin County Council

**BDP.**  
 Blackhall Green  
 Stoneybatter  
 Dublin D07 V9RF  
 Ireland  
 T +353 1 474 0600  
 www.bdp.com

PROJECT TITLE		Corkagh Regional Park	
PROJECT FILE		P3001814	
DRAWING FILE	SCALE	DRAWING FILE	SCALE
General Arrangement Layout	1:500	General Arrangement Layout	1:500
3 of 6		3 of 6	
Green Isle Car Park	DATE	Green Isle Car Park	DATE
CRP (90) LP 203	17.12.21	CRP (90) LP 203	17.12.21
REVISION		REVISION	
R00		R00	




BUILDING DESIGN PARTNERSHIP SHALL HAVE NO RESPONSIBILITY FOR ANY USE MADE OF THIS DOCUMENT OTHER THAN FOR THAT WHICH IT WAS PREPARED AND ISSUED.  
 ALL DIMENSIONS SHOULD BE CHECKED ON SITE.  
 DO NOT SCALE FROM THIS DRAWING.  
 ANY DRAWING ERRORS OR DIVERGENCES SHOULD BE BROUGHT TO THE ATTENTION OF BUILDING DESIGN PARTNERSHIP AT THE ADDRESS SHOWN BELOW.

**NOTES**

- Key**
- Site Boundary
- PAVING**
- P1 Primary Paths  
Buff Colored Asphalt
  - P3 Permeable Reinforced Grass Paving System
- STREET FURNITURE**
- TC Buff Tactile Paving to Uncontrolled Crossing
  - Kx Concrete Kerb to x height mm
  - WF1 Arrival Beacon
  - WF3 Orientation Map
- TREES & SOFT LANDSCAPE**
- TE Existing Trees to be Retained
  - TP Proposed Specimen Trees
  - OR Ornamental Shrub and Grass Mix
- Materials and finishes proposed will be subject to detailed design stage

Includes Ordnance Survey Ireland data reproduced under OSI License number 2021/123/CCMA/SouthDublinCountyCouncil. Unauthorised reproduction infringes Ordnance Survey Ireland and Government of Ireland copyright. © Ordnance Survey Ireland, 2021

REVISION DESCRIPTION	DRAWN	CHECKED	DATE	REVISION DESCRIPTION	DRAWN	CHECKED	DATE
FIRST ISSUE	KMcG	MK	17.12.21				



**BDP.**  
 Blackhall Green  
 Stoneybatter  
 Dublin D07 VGRF  
 Ireland  
 T +353 1 474 0600  
 www.bdp.com

PROJECT TITLE  
 Corkagh Regional Park

P3001814

DRAWING FILE  
 General Arrangement Layout  
 4 of 6  
 St. John's Wood Car Park

SCALE  
 @ A1  
 1:500

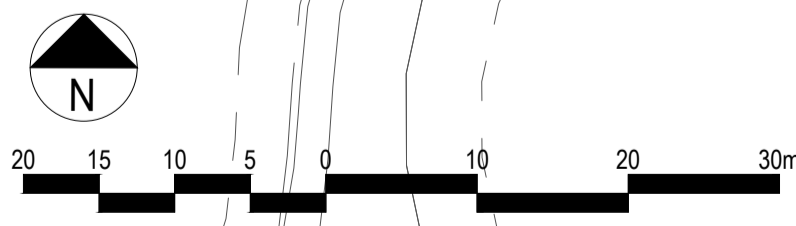
DATE  
 17.12.21

REVISION  
 CRP (90) LP 204  
 R00

BUILDING DESIGN PARTNERSHIP SHALL HAVE NO RESPONSIBILITY FOR ANY USE MADE OF THIS DOCUMENT OTHER THAN FOR THAT WHICH IT WAS PREPARED AND ISSUED.  
 ALL DIMENSIONS SHOULD BE CHECKED ON SITE.  
 DO NOT SCALE FROM THIS DRAWING.  
 ANY DRAWING ERRORS OR DIVERGENCES SHOULD BE BROUGHT TO THE ATTENTION OF BUILDING DESIGN PARTNERSHIP AT THE ADDRESS SHOWN BELOW.

**NOTES**

- Key**
- Site Boundary
- PAVING**
- P2 Secondary Paths  
Resin Bound Gravel - Buff
  - TP Buff Tactile Paving to Uncontrolled Crossing
  - Kx Concrete Kerb to x height mm
- STREET FURNITURE**
- WF1 Arrival Beacon
  - WF3 Orientation Map
- TREES & SOFT LANDSCAPE**
- Existing Trees to be Retained
  - Proposed Specimen Trees
- Materials and finishes proposed will be subject to detailed design stage



Includes Ordnance Survey Ireland data reproduced under OSI License number 2021/23/CCMA/SouthDublinCountyCouncil. Unauthorised reproduction infringes Ordnance Survey Ireland and Government of Ireland copyright. © Ordnance Survey Ireland, 2021



**BDP.**  
 Blackhall Green  
 Sneyhatter  
 Dublin D07 V9RF  
 Ireland  
 T +353 1 474 0600  
 www.bdp.com

PROJECT TITLE	
Corkagh Regional Park	
P3001814	
DRAWING FILE	SCALE @ A1
General Arrangement Layout	1:500
5 of 6	DATE 17.12.21
Outer Ring Road Car Park	
DRAWING NO.	REVISION
CRP (90) LP 205	R00

FIRST ISSUE	KMcG	MK	17.12.21
REVISION DESCRIPTION	DRAWN	CHECKED	DATE



BUILDING DESIGN PARTNERSHIP SHALL HAVE NO RESPONSIBILITY FOR ANY USE MADE OF THIS DOCUMENT OTHER THAN FOR THAT WHICH IT WAS PREPARED AND ISSUED.  
ALL DIMENSIONS SHOULD BE CHECKED ON SITE.  
DO NOT SCALE FROM THIS DRAWING.  
ANY DRAWING ERRORS OR DIVERGENCES SHOULD BE BROUGHT TO THE ATTENTION OF BUILDING DESIGN PARTNERSHIP AT THE ADDRESS SHOWN BELOW.

**NOTES**

**Key**  
— Site Boundary

**STREET FURNITURE**

WF3 Orientation Map

Materials and finishes proposed will be subject to detailed design stage

Includes Ordnance Survey Ireland data reproduced under OSI License number 2021/23/CCMA/SouthDublinCountyCouncil. Unauthorised reproduction infringes Ordnance Survey Ireland and Government of Ireland copyright. © Ordnance Survey Ireland, 2021

REVISION DESCRIPTION DRAWN CHECKED DATE

REVISION DESCRIPTION DRAWN CHECKED DATE

REVISION DESCRIPTION DRAWN CHECKED DATE

FIRST ISSUE KMCG MK 17.12.21

CLIENT  
Comhairle Contae  
Atha Cliath Theas  
South Dublin County Council

**BDP.**  
Blackhall Green  
Stoneybatter  
Dublin D07 VGRF  
Ireland  
T +353 1 474 0600  
www.bdp.com

PROJECT TITLE  
Corkagh Regional Park  
P3001814  
DRAWING FILE  
General Arrangement Layout  
6 of 6  
Kilcarbery and St. John's Drive  
Pedestrian Entrances  
ISSUE DATE  
17.12.21  
SCALE  
1:500 @ A1  
REVISION  
R00  
CRP (90) LP 206

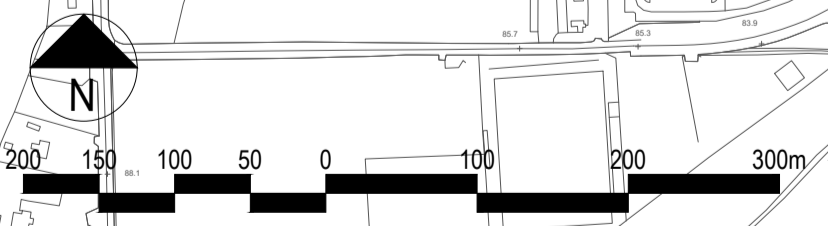


BUILDING DESIGN PARTNERSHIP SHALL HAVE NO RESPONSIBILITY FOR ANY USE MADE OF THIS DOCUMENT OTHER THAN FOR THAT WHICH IT WAS PREPARED AND ISSUED.  
 ALL DIMENSIONS SHOULD BE CHECKED ON SITE.  
 DO NOT SCALE FROM THIS DRAWING.  
 ANY DRAWING ERRORS OR DIVERGENCES SHOULD BE BROUGHT TO THE ATTENTION OF BUILDING DESIGN PARTNERSHIP AT THE ADDRESS SHOWN BELOW.

**NOTES**


- Key**
- Site Boundary
- PAVING**
- Primary Paths
  - Secondary Paths

Materials and finishes proposed will be subject to detailed design stage



Includes Ordnance Survey Ireland data reproduced under OSI License number 2021/23/CCMA/SouthDublinCountyCouncil. Unauthorised reproduction infringes Ordnance Survey Ireland and Government of Ireland copyright. © Ordnance Survey Ireland, 2021

REVISION DESCRIPTION	DRAWN	CHECKED	DATE	REVISION DESCRIPTION	DRAWN	CHECKED	DATE
FIRST ISSUE	KMcG	MK	17.12.21				

  
 Comhairle Contae  
 Atha Cliath Theas  
 South Dublin County Council

**BDP.**  
 Blackhall Green  
 Stoneybatter  
 Dublin D07 V9RF  
 Ireland  
 T +353 1 474 0600  
 www.bdp.com

PROJECT TITLE Corkagh Regional Park	
PROJECT FILE P3001814	
DRAWING FILE Primary and Secondary Paths	SCALE @ A1 1:5,000
DRAWING NO. CRP (90) LP 210	DATE 17.12.21
	REVISION R00



BUILDING DESIGN PARTNERSHIP SHALL HAVE NO RESPONSIBILITY FOR ANY USE MADE OF THIS DOCUMENT OTHER THAN FOR THAT WHICH IT WAS PREPARED AND ISSUED.  
 ALL DIMENSIONS SHOULD BE CHECKED ON SITE.  
 DO NOT SCALE FROM THIS DRAWING.  
 ANY DRAWING ERRORS OR DIVERGENCES SHOULD BE BROUGHT TO THE ATTENTION OF BUILDING DESIGN PARTNERSHIP AT THE ADDRESS SHOWN BELOW.

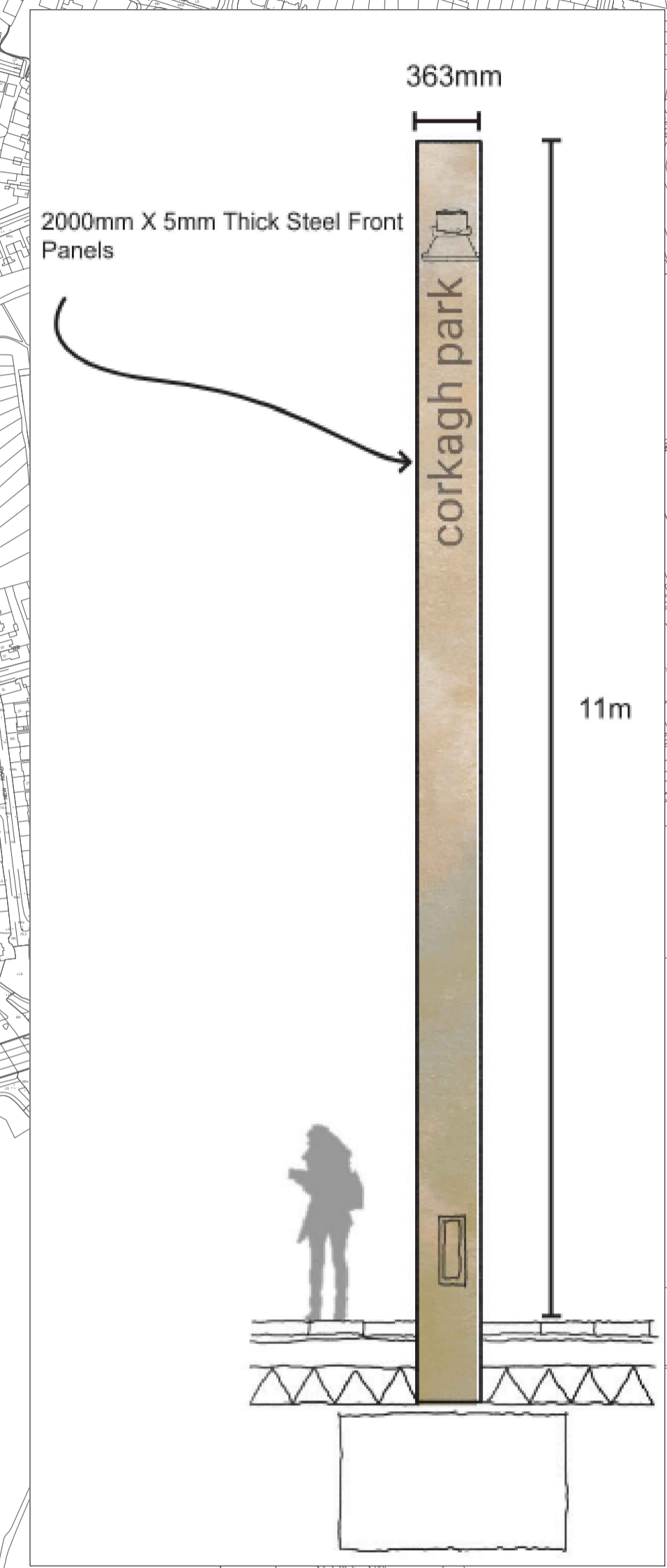
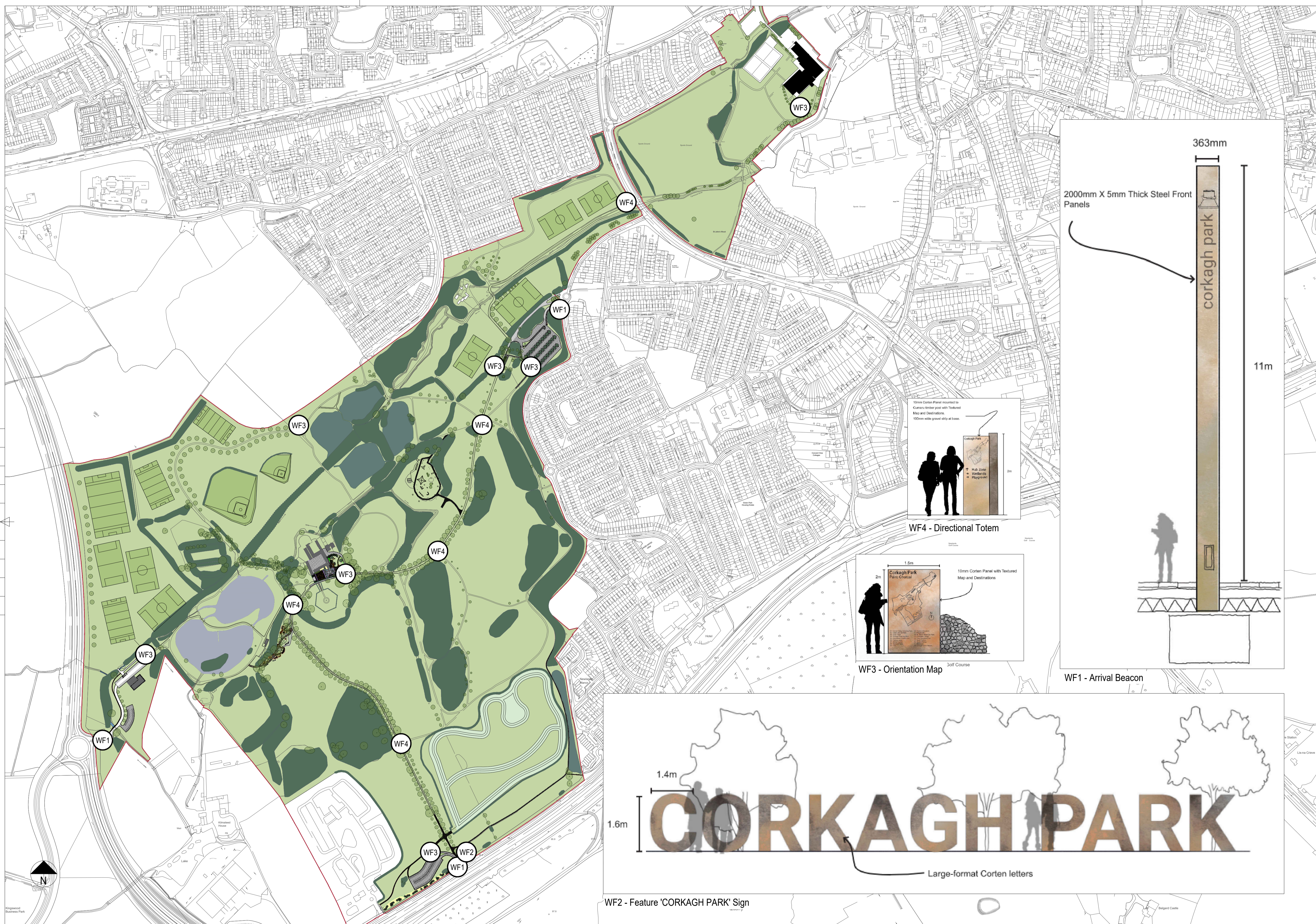
**NOTES**

**Key**  
 Site Boundary


**STREET FURNITURE**

- WF1 Arrival Beacon
- WF2 Feature 'CORKAGH PARK' Sign
- WF3 Orientation Map
- WF4 Directional Totem

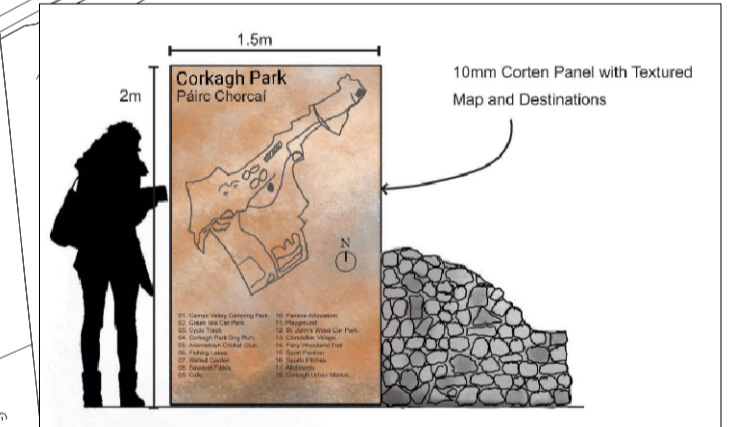
Materials and finishes proposed will be subject to detailed design stage




WF1 - Arrival Beacon



WF4 - Directional Totem



WF3 - Orientation Map




WF2 - Feature 'CORKAGH PARK' Sign

Includes Ordnance Survey Ireland data reproduced under OSI License number 2021123 CCMA/SouthDublinCountyCouncil. Unauthorised reproduction infringes Ordnance Survey Ireland and Government of Ireland copyright. © Ordnance Survey Ireland, 2021

REVISION DESCRIPTION	DRAWN	CHECKED	DATE	REVISION DESCRIPTION	DRAWN	CHECKED	DATE

FIRST ISSUE  
 KMCG MK 17.12.21



**BDP.**  
 Blackhall Green  
 Stoneybatter  
 Dublin D07 V9RF  
 Ireland  
 T +353 1 474 0600  
 www.bdp.com

PROJECT TITLE Corkagh Regional Park	
P3001814	
DRAWING TITLE Wayfinding and Signage	SCALE NTS @ A1
DRAWING NUMBER CRP (90) LP 211	DATE 17.12.21
	REVISION R00

