

# **Cycle South Dublin**

**A proposed programme of work – April 2021**

## **Vision**

For South Dublin to become one of Ireland's most cycle friendly counties.

## **Mission**

The Council's mission is to provide people with a well-connected, well designed, and safe cycle network that offers people a credible alternative to using the car.

## **Our Objectives**

- Provide a comprehensive and connected cycle network across South Dublin;
- Make cycling a more achievable mode of transport for all adults and children; and
- Improve the cycling identity of the County.

# Public consultation outcome

- Council briefing on the draft programme was held in November 2021
- Public consultation was held between 17 November and 18 December 2021
- 437 responses were received raising 1,556 different comments, across different categories (see below)
- Nearly 50% of comments were from Rathfarnham, Templeogue, Firhouse, Tallaght and Clondalkin
- 83% of responses were generally positive with 5% of responses raising significant concerns
  - Route and traffic management suggestions
  - Safe design
  - Funding and delivery
  - Ensuring enforcement
  - Concerns with the impact of cycle lanes (in general and at specific locations proposed)
  - Further measures to support a comprehensive cycle network
  - Benefits of active travel
  - Promoting cycling and ensuring robust consultation
  - Permeability proposals

# How did we select routes?

- Connecting our schools (50 of 78 schools)
- Connections to Tallaght Town Centre and our 9 Villages
- Connections people will use
- Informed by the adopted GDA Cycle Network and SDCC County Development Plan (2016 – 2022)

# Summary of changes pre and post public consultation

**Table 7.**

*Summary of overall programme – original public consultation version*

PHASE	TIMESCALES	ROUTES	PROJECTS	CYCLE LANE	COST
<b>NOW</b>	0 to 4 years	14	19	94	130m
<b>SOON</b>	4 to 8 years	5	12	41	60m
<b>LATER</b>	8 to 10 years	6	10	36	50m
<b>BUS CONNECTS</b>		6	6	39	
<b>TOTALS</b>		<b>31</b>	<b>47</b>	<b>210</b>	<b>240m</b>

**Table 8.**

*Summary of overall programme – revised post public consultation*

PHASE	Projects progressed within	ROUTES	PROJECTS	CYCLE LANE	COST
<b>NOW</b>	2 years	15	22	89	
<b>SOON</b>	5 years	14	21	83	
<b>LATER</b>	8 years	10	14	52	
<b>BUS CONNECTS</b>		6	6	39	
<b>TOTALS</b>		<b>45</b>	<b>63</b>	<b>263</b>	<b>c.280m</b>

# Summary of changes to **NOW**

- Timescale changed from *'works progressed within 4 years'* ... to ... *'works progressed within 2 years'*
- Projects added to NOW timescale (these projects are now subject to further assessment)
  - Route 21: Fortunestown Lane / Citywest Drive (new)
  - Route 27: Castletymon (new)
  - Route 29: Limekiln and Whitehall Road west (new)
  - Route 30: Templeville Road (new)
- Projects moved from NOW to SOON timescale
  - Route 3A and 3B: Corkagh Park to Grand Canal
  - Route 4: Tallaght to Clondalkin
  - Route 5B: N81 Jobstown to N82
  - Route 7: Greenhills Road to Dodder Valley
  - Route 14: R136 ARC roundabout to Lucan

# Summary of changes to SOON

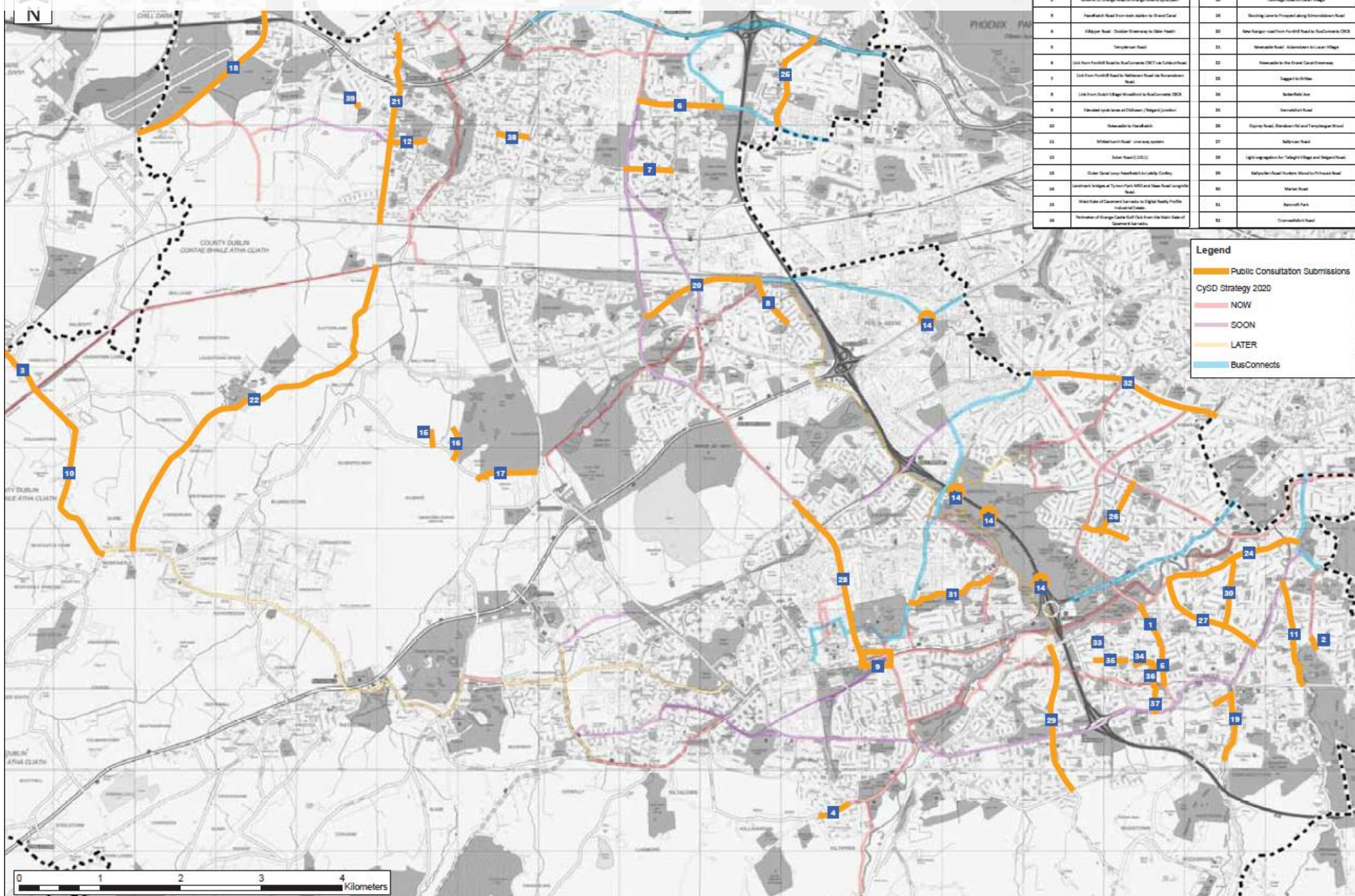
- Timescale changed from *'works progressed within 8 years'* ... to ... *'works progressed within 5 years'*
- Projects moved to SOON timescale from NOW timescale
  - Route 3A and 3B: Corkagh Park to Grand Canal
  - Route 4: Tallaght to Clondalkin
  - Route 5B: N81 Jobstown to N82
  - Route 7: Greenhills Road to Dodder Valley
  - Route 14: R136 ARC roundabout to Lucan
- New or extended projects (these projects will be subject to further assessment)
  - Route 15: Clondalkin (Boot Road to N4) extended to include Coldcut, Ronanstown and Thomas Omar
  - Route 26: Canal Loop to Celbridge Road (new)
  - Route 27: Bancroft Park (new)
  - Route 28: Killinarden Park to Old Bawn Road (new)
  - Route 31: Kennelsfort Road (new)

# Summary of changes to **LATER**

- Timescale changed from *'works progressed within **10 years**'* ... to ... *'works progressed within **8 years**'*
- Projects moved to NOW timescale from LATER timescale
  - Route 23: Part of this on Limekiln and Whitehall Road West has been moved to Route 29 in NOW
- New or extended projects in LATER timescale (these projects will be subject to further assessment)
  - Route 32: Butterfield Avenue (new)
  - Route 33: Ballyroan Road (new)
  - Route 34: Ballycullen Road (new)
  - Route 35: Cromswellsfort Road and Kimmage Road West (new)




# 1. PROPOSED ADDITIONS FROM PUBLIC CONSULTATION



Map Number	Location	Map Number	Location
1	Options along the proposed Dublin Road realignment route	27	East Gate of Government Gardens to M3 via Orange Castle of course
2	Scheme to Orange Road to Orange Street via Orange Castle	28	Collingwood Road to Lifford Village
3	Headhatch Road from bus station to Grand Canal	29	Stinking Lane to Prospect along Glenmalur Road
4	Hilltop Road - Dublin University to Glen Road	30	New Hanger road from Fennell Road to BusConnects (DSD)
5	Templeton Road	31	Newcastle Road - Adonis to Lifford Village
6	Link from Fennell Road to BusConnects (DSD) via Collingwood Road	32	Newcastle to the Grand Canal via Orange Castle
7	Link from Fennell Road to Hilltop Road via Templeton Road	33	Upper Kish Lane
8	Link from Dublin Village Woodland to BusConnects (DSD)	34	Waterford Lane
9	Revised options for Collins / Regent junction	35	Connaught Road
10	Options to Headhatch	36	Cherry Road, Elmwood Hill and Templeogue Road
11	Whitehall Road - one way system	37	Malpas Road
12	East Road (DSD)	38	Light regeneration for Talbot Village and Regent Road
13	Outer Canal Loop Headhatch to Lifford Conley	39	Malpas Road, Humber, Wood to Phoenix Road
14	Link from Talbot Village Woodland to Hilltop Road	40	Waterford Lane
15	West Gate of Government Gardens to Dublin Road via Hilltop Road	41	Barnhill Park
16	Revised options for Collins / Regent junction	42	Connaught Road

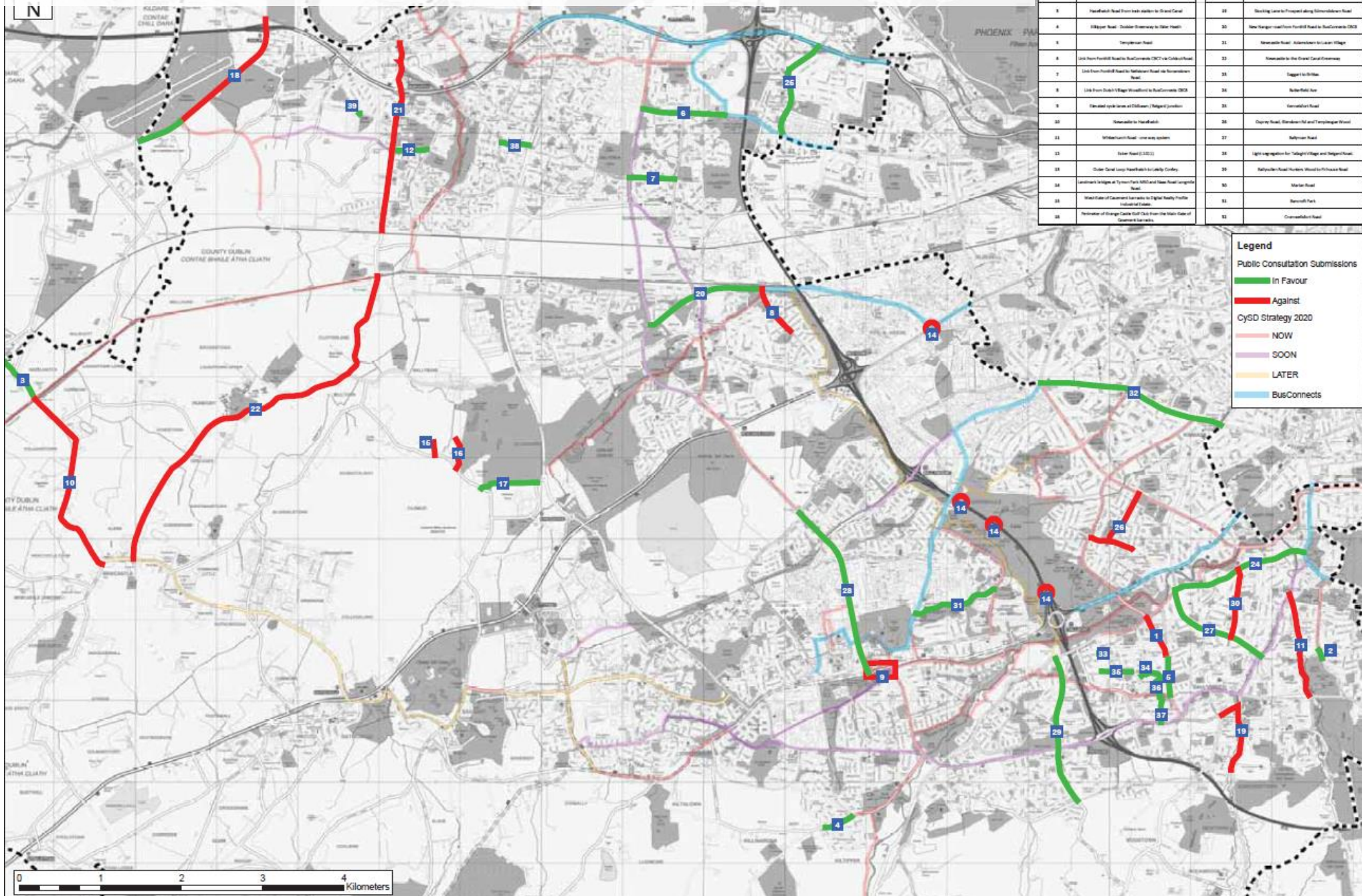
**Legend**

- Public Consultation Submissions
- CySD Strategy 2020
  - NOW
  - SOON
  - LATER
  - BusConnects





# 2. REVIEW OF SUBMISSIONS AND RECOMMENDATIONS



Map Number	Location	Map Number	Location
1	Options along the proposed Donagh Road (realignments) route	17	East Gate of Custom House to N15 via Orange Quay of course
2	Scheme to Orange Road to Orange Street via Orange Quay	18	College Road to Lifford Village
3	Headhatch Road from Lifford Station to Grand Canal	19	Stinking Lane to Proposed along Glenmalur Road
4	Milligan Road - Dublin University to Water Works	20	New Hangar road from Farnhill Road to BusConnects (CNS)
5	Templeman Road	21	Newcastle Road - Adamstown to Lifford Village
6	Link from Farnhill Road to BusConnects (CNS) via Colindale Road	22	Rowanville to the Grand Canal via Orange Quay
7	Link from Farnhill Road to Milligan Road via Templeman's Road	23	Lifford to Lifford
8	Link from Dublin Village Woodmill to BusConnects (CNS)	24	Waterloo Hill
9	Revised options for Dublin University (realignments)	25	Connaught Road
10	Options for Headhatch	26	Cherry Road, Elmwood Hill and Templeman Street
11	Milligan Road - one-way system	27	Milligan Road
12	Water Road (CNS)	28	Light regeneration for Templeman Street and Grand Canal
13	Outer Canal Loop Headhatch to Lifford Conley	29	Milligan Road, Rowanville, Wood to Phoenix Road
14	Link from Lifford to Templeman's Road and New Road via Longford Road	30	Water Road
15	West Gate of Custom House to Dublin Road via the Grand Canal	31	Barnhill Park
16	Re-alignment of Orange Quay (CNS) from the Main Gate of Custom House	32	Connaught Road


**Legend**

Public Consultation Submissions

- In Favour (Green line)
- Against (Red line)

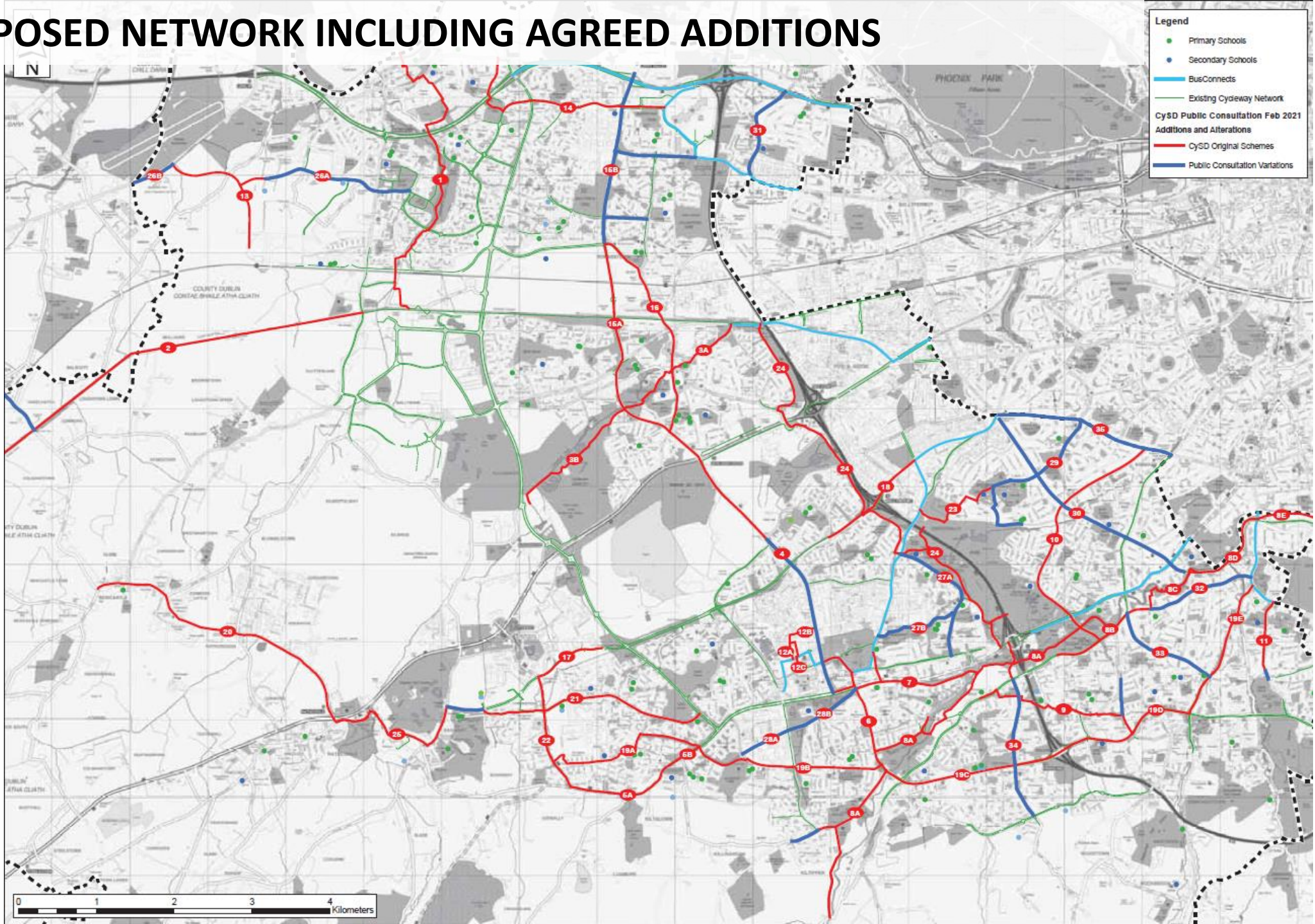
CySD Strategy 2020

- NOW (Pink line)
- SOON (Purple line)
- LATER (Yellow line)
- BusConnects (Blue line)



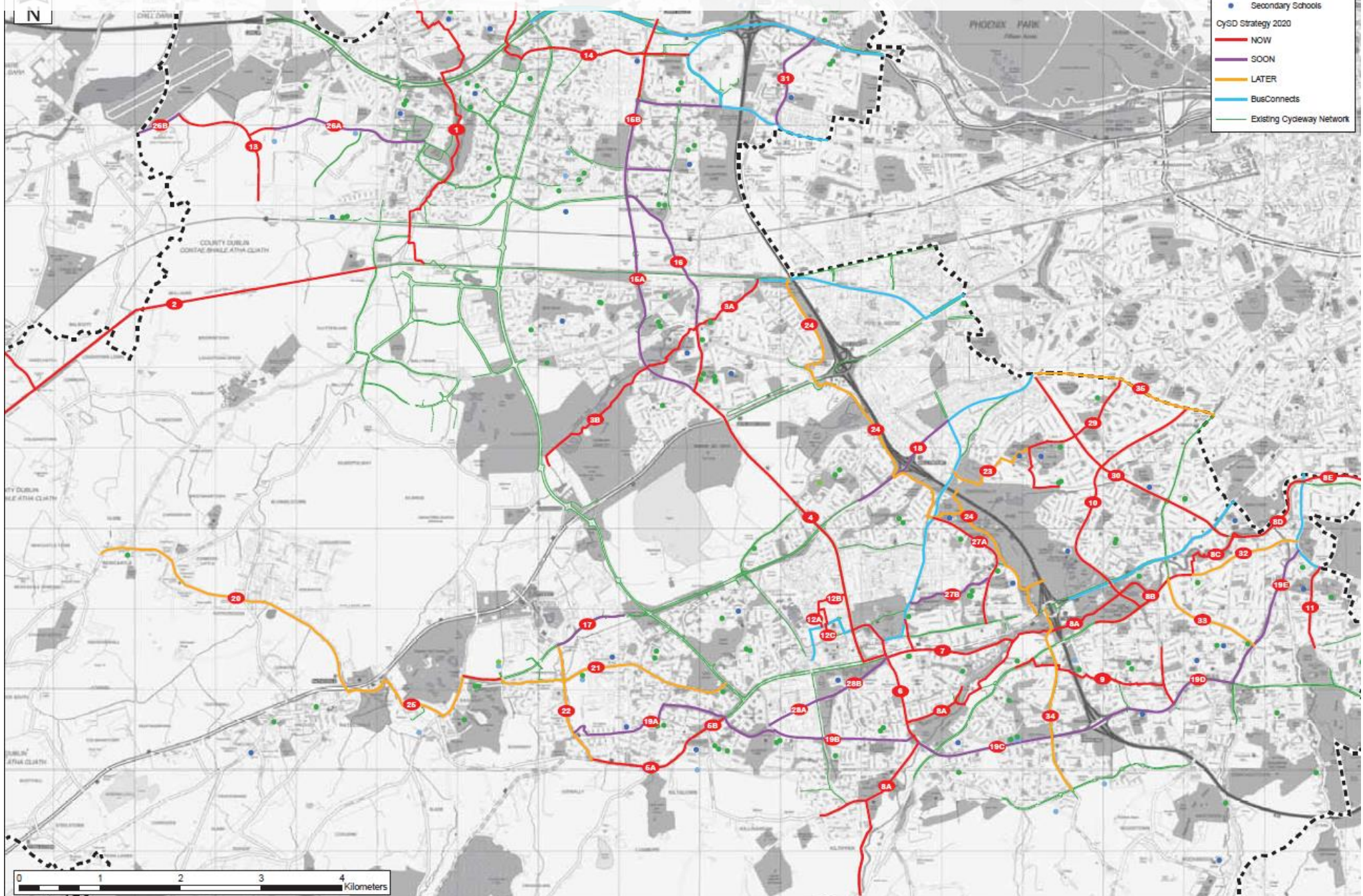


# 3. PROPOSED NETWORK INCLUDING AGREED ADDITIONS





# 4. REVISED NETWORK ACROSS 'NOW' 'SOON' and 'LATER' TIMESCALES





# 5. LOCATIONS IDENTIFIED FOR IMPROVED MAINTENANCE



Map No	Location
1	Cypress Grove Road
2	Cypress Grove Rd Templeville Rd
3	Old Bridge Road
4	Ballyroan Rd Ballyboden Rd
4	Ballyroan Rd Firhouse Rd
5	Shackleton to Outer Ring Road
6	Balgaddy Rdd Foxborough
7	Stocking Avenue
8	Firhouse Rd Oldbawn Rd
9	Main Street Rathfarnham
10	Taylor's Lane
11	Whitehall Road
12	Haydens Lane
12	Esker Road
12	Griffeen Avenue
12	Griffeen Avenue
13	Hansted Est. to Finnstown
14	Mt Carmel
15	N81 Fortunestown Rd to Tallaght Village

**Legend**

- Existing Cycleway Network
- For Cycleway Network Review

0 1 2 3 4 Kilometers

# Thank you

