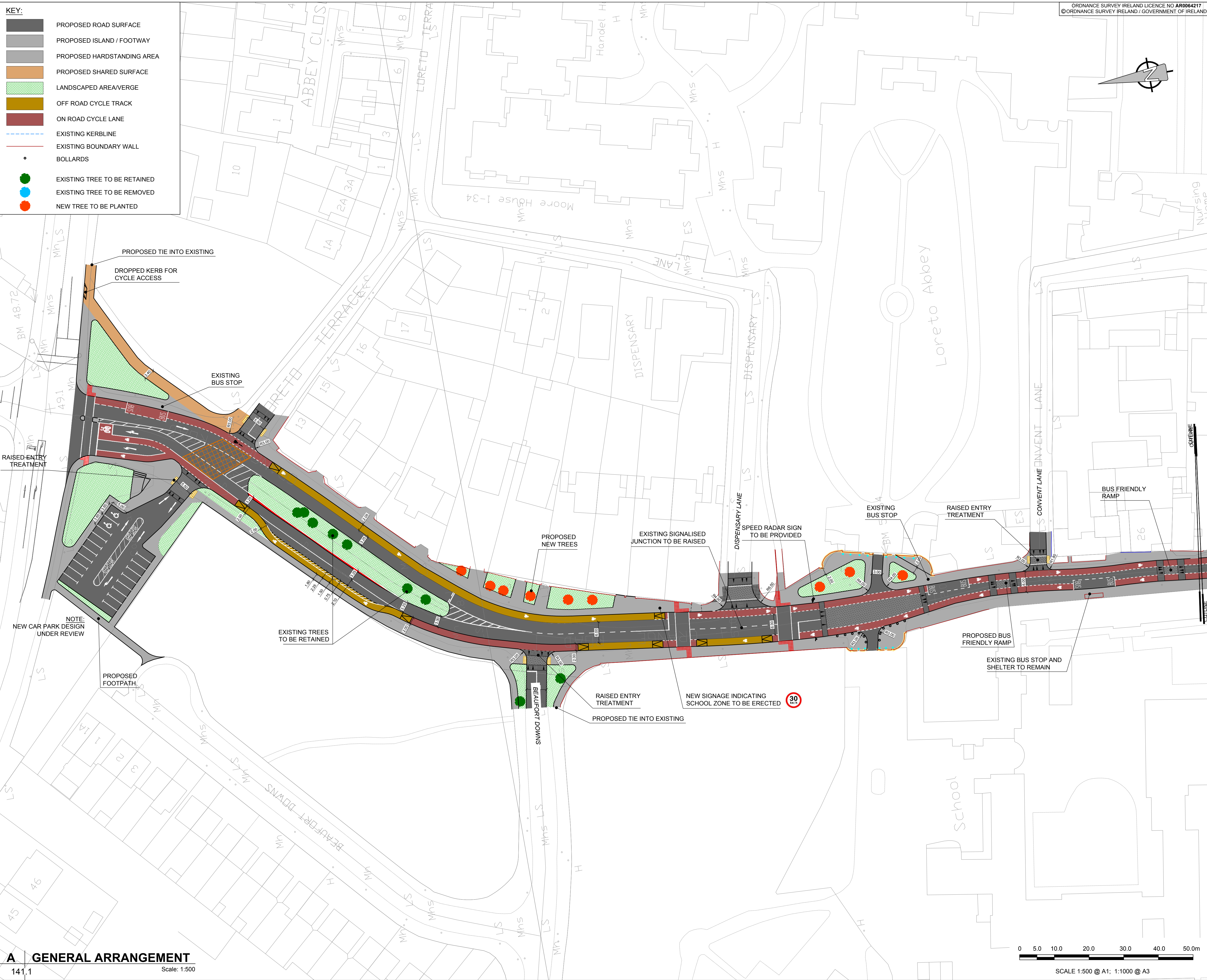
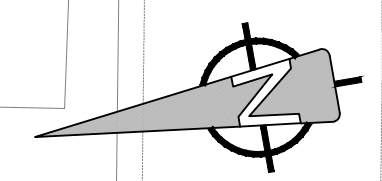


**KEY:**

- PROPOSED ROAD SURFACE
- PROPOSED ISLAND / FOOTWAY
- PROPOSED HARDSTANDING AREA
- PROPOSED SHARED SURFACE
- LANDSCAPED AREA/VERGE
- OFF ROAD CYCLE TRACK
- ON ROAD CYCLE LANE
- EXISTING KERBLINE
- EXISTING BOUNDARY WALL
- BOLLARDS
- EXISTING TREE TO BE RETAINED
- EXISTING TREE TO BE REMOVED
- NEW TREE TO BE PLANTED

ORDNANCE SURVEY IRELAND LICENCE NO AR0064217  
©ORDNANCE SURVEY IRELAND / GOVERNMENT OF IRELAND



**AECOM**  
Roughan & O'Donovan

**PROJECT**

**GRANGE ROAD  
CYCLE ROUTE  
DETAILED DESIGN**

**CLIENT**



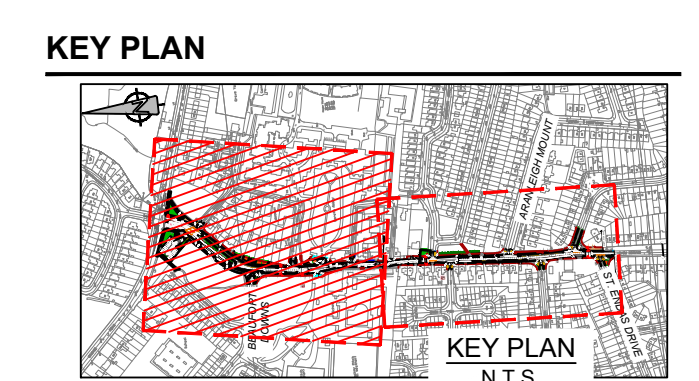
**CONSULTANT**

AECOM/ROD  
Ground Floor, Grand Canal House,  
Upper Grand Canal Street, Dublin 4, Ireland  
Tel: +353(0)1 2383100 Fax: +353(0)1 2383199  
www.aecom.com

- NOTES:**
- ALL DIMENSIONS TO BE CHECKED BY THE CONTRACTOR OF SITE PRIOR TO COMMENCEMENT OF WORKS.
  - AECOM LIMITED TO BE INFORMED BY THE CONTRACTOR OF ANY DISCREPANCIES PRIOR TO THE COMMENCEMENT OF WORKS ON SITE.
  - DIMENSIONS OF ALL BOUNDARIES AND ADJOINING ROADS TO BE CHECKED ON SITE PRIOR TO COMMENCEMENT OF WORKS.
  - DO NOT SCALE. ALL MEASUREMENTS AND COORDINATES TO BE CHECKED ON SITE.
  - DROPPED KERBS TO BE PROVIDED AT ALL VEHICLE CROSSOVERS.

**ISSUE/REVISION**

<b>AECOM DRAFT</b>		
A	SEPT' 2018	ISSUED FOR INFORMATION
I/R	DATE	DESCRIPTION

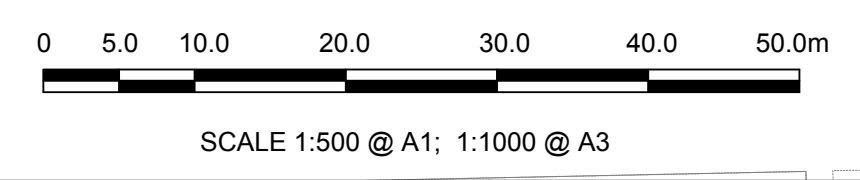


**PROJECT NUMBER**  
60430302

**SHEET TITLE**  
GENERAL ARRANGEMENT  
SHEET 1 OF 2

**SHEET NUMBER**  
60302419\_DD\_141.1

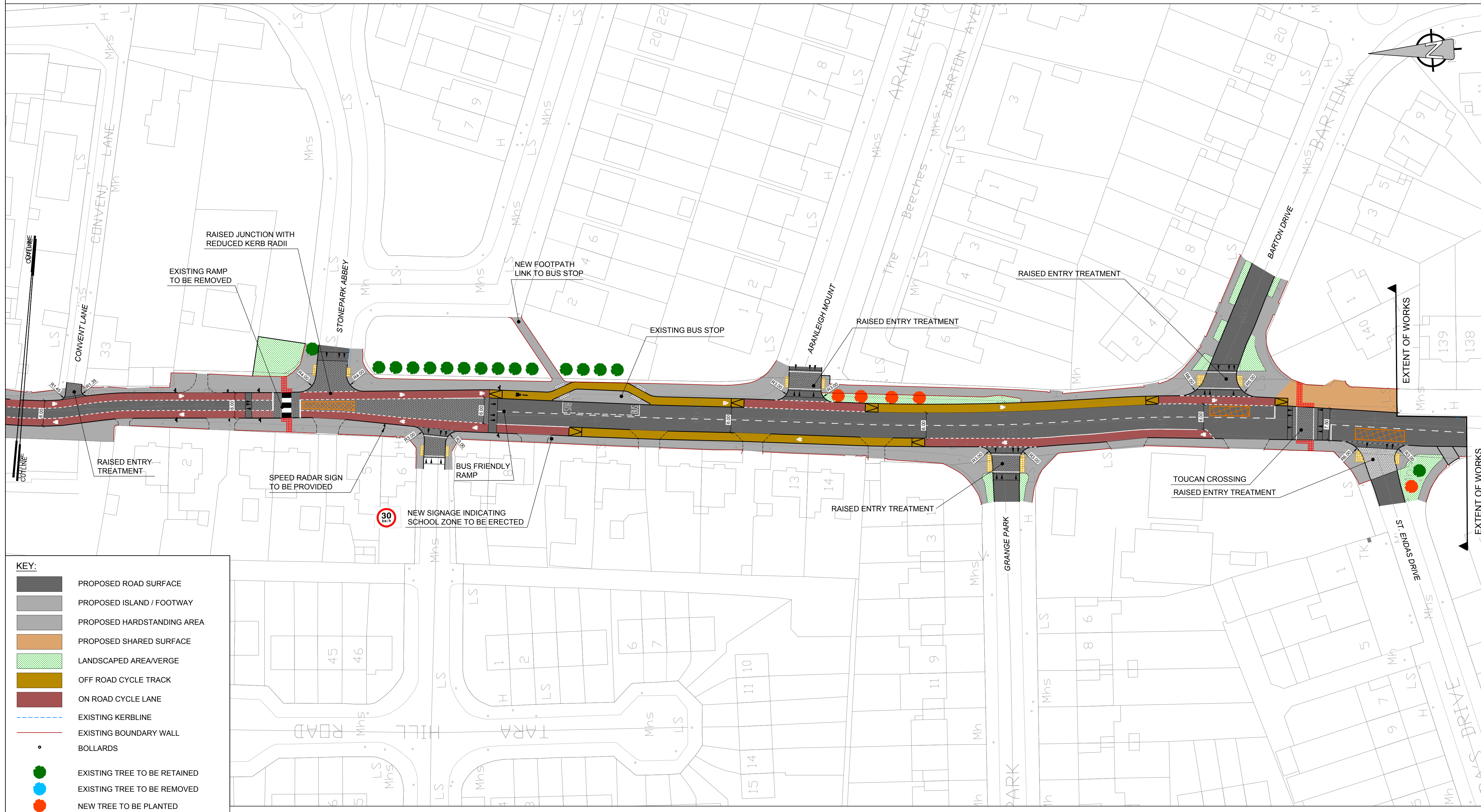
**A GENERAL ARRANGEMENT**  
141.1 Scale: 1:500



This drawing has been prepared for the use of AECOM's client. It may not be used, modified, reproduced or relied upon by third parties, except as agreed by AECOM or as required by law. AECOM accepts no responsibility, and denies any liability whatsoever, to any party that uses or relies on this drawing without AECOM's express written consent. All measurements must be obtained from the stated dimensions.



1. ALL DIMENSIONS TO BE CHECKED BY THE CONTRACTOR OF SITE PRIOR TO COMMENCEMENT OF WORKS.
2. AECOM LIMITED TO BE INFORMED BY THE CONTRACTOR OF ANY DISCREPANCIES PRIOR TO THE COMMENCEMENT OF WORKS ON SITE.
3. DIMENSIONS OF ALL BOUNDARIES AND ADJOINING ROADS TO BE CHECKED ON SITE PRIOR TO COMMENCEMENT OF WORKS.
4. DO NOT SCALE. ALL MEASUREMENTS AND COORDINATES TO BE CHECKED ON SITE.
5. DROPPED KERBS TO BE PROVIDED AT ALL VEHICLE CROSSOVERS.



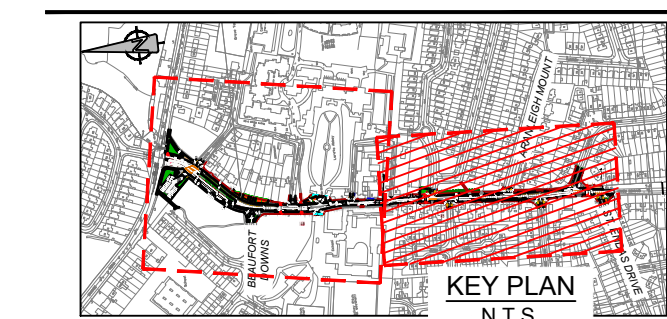
**KEY:**

[Dark Grey Box]	PROPOSED ROAD SURFACE
[Light Grey Box]	PROPOSED ISLAND / FOOTWAY
[Brown Box]	PROPOSED HARDSTANDING AREA
[Orange Box]	PROPOSED SHARED SURFACE
[Green Box]	LANDSCAPED AREA/VERGE
[Yellow Box]	OFF ROAD CYCLE TRACK
[Red Box]	ON ROAD CYCLE LANE
[Dashed Blue Line]	EXISTING KERBLINE
[Red Dotted Line]	EXISTING BOUNDARY WALL
[Black Dot]	BOLLARDS
[Green Dot]	EXISTING TREE TO BE RETAINED
[Blue Dot]	EXISTING TREE TO BE REMOVED
[Orange Dot]	NEW TREE TO BE PLANTED

ISSUE/REVISION

<b>AECOM DRAFT</b>		
A	SEPT' 2018	ISSUED FOR INFORMATION
I/R	DATE	DESCRIPTION

KEY PLAN



PROJECT NUMBER

60430302

SHEET TITLE


GENERAL ARRANGEMENT  
SHEET 2 OF 2

SHEET NUMBER

60302419\_DD\_141.2

**A GENERAL ARRANGEMENT**

141.2 Scale: 1:500



SCALE 1:500 @ A1; 1:1000 @ A3

This drawing has been prepared for the use of AECOM's client. It may not be used, modified, reproduced or relied upon by third parties, except as required by law. AECOM accepts no responsibility, and denies any liability whatsoever, to any party that uses or relies on this drawing without AECOM's express, written consent. All measurements must be obtained from the stated dimensions.