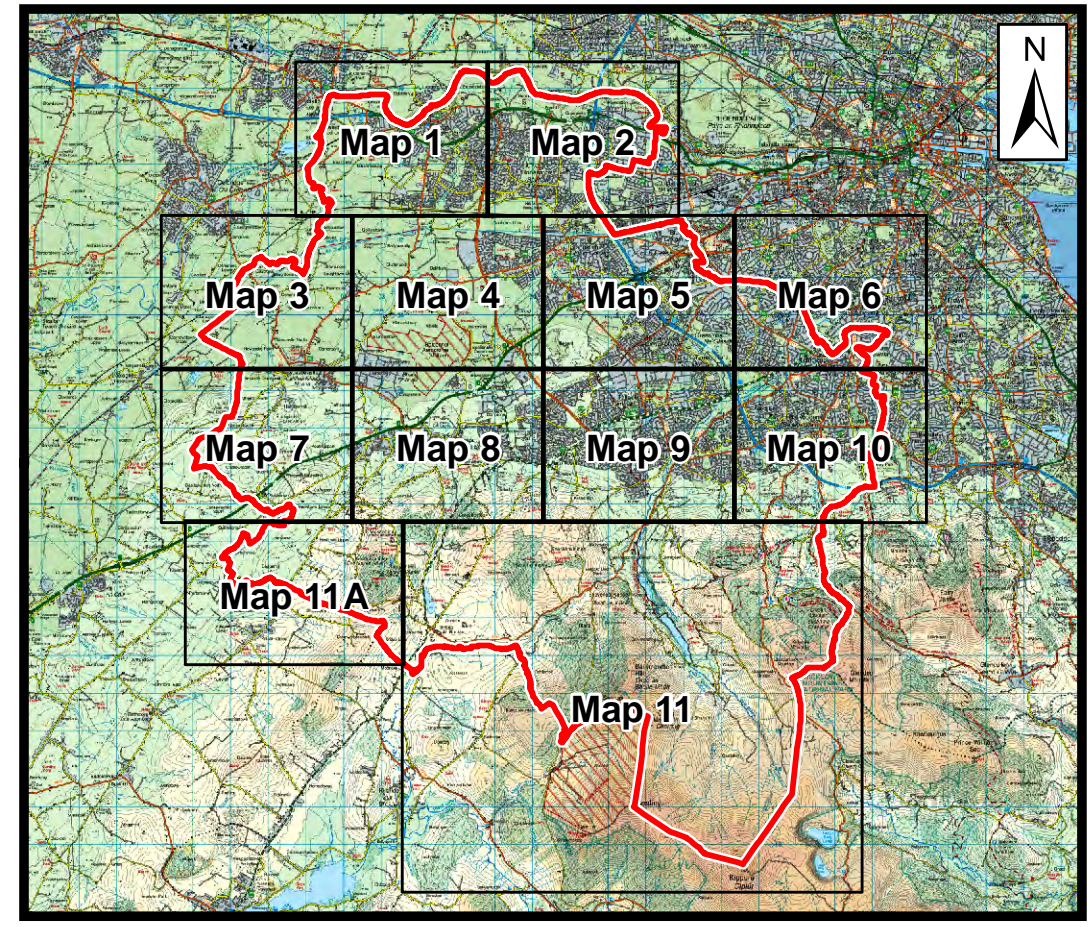
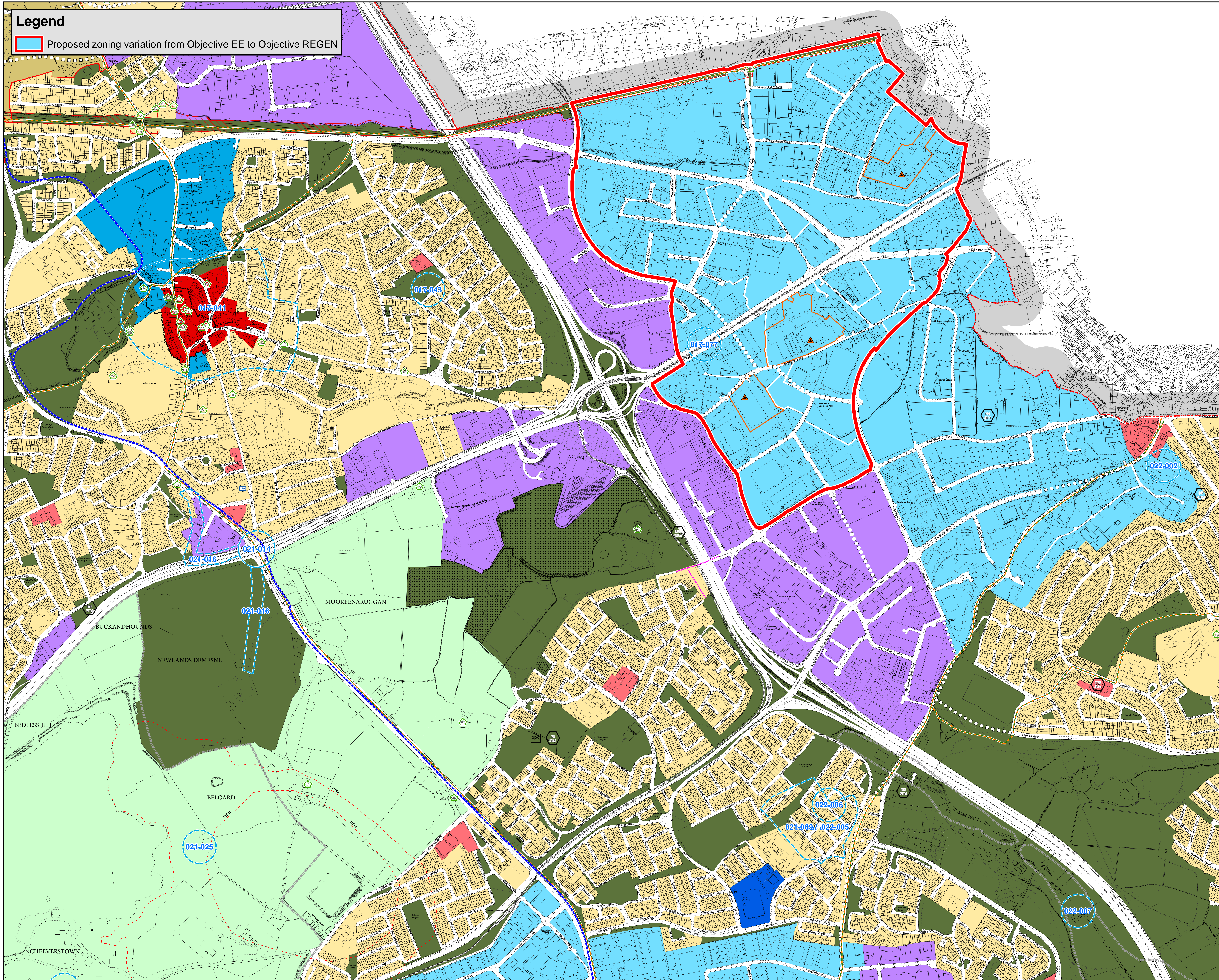


**Legend**  
Proposed zoning variation from Objective EE to Objective REGEN



- Use Zoning Objectives**
- Objective RES To protect and/or improve residential amenity
  - Objective RES-N To provide for new residential communities in accordance with approved area plans
  - Objective SDZ To provide for strategic development in accordance with approved planning schemes
  - Objective REGEN To facilitate enterprise and/or residential-led regeneration
  - Objective TC To protect, improve and provide for the future development of Town Centres
  - Objective MRC To protect, improve and provide for the future development of a Major Retail Centre
  - Objective DC To protect, improve and provide for the future development of District Centres
  - Objective VC To protect, improve and provide for the future development of Village Centres
  - Objective LC To protect, improve and provide for the future development of Local Centres
  - Objective RW To provide for and consolidate retail warehousing
  - Objective EE To provide for enterprise and employment related uses
  - Objective OS To preserve and provide for open space and recreational amenities
  - Objective HA (LV, DV, DM) To protect and enhance the outstanding natural character and amenity of the Liffey Valley, Dodder Valley and Dublin Mountains areas
  - Objective RU To protect and improve rural amenity and to provide for the development of agriculture

- Specific Objectives:**
- PPS Proposed Post Primary School
  - PS Proposed Primary School
  - Seveso Sites
  - Specific Local Objectives (See Written Statement for Details)
  - TA To provide for Traveller Accommodation Sites to be Selected
  - TA To provide for Traveller Accommodation
  - To protect and / or provide for a Burial Ground
  - Contour Lines
  - SDZ Planning Scheme Boundaries
  - County Boundary

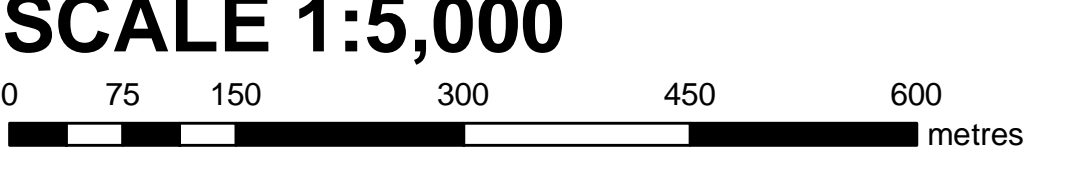
- Transport**
- Junction Proposals
  - Road Proposals - Long Term
  - Road Proposals - 6 Year
  - Long Term High Capacity Public Transport (RPA Preferred Route)
  - NTA Greater Dublin Cycle Network Plan
  - Proposed Local Cycle / Pedestrian Link

- Conservation**
- To Preserve Prospects
  - Tree Preservation Order (See Written Statement For Details)
  - Record of Protected Structures (See Written Statement for Details)
  - Record of Monuments and Places (See Written Statement for Details) (For Areas of Archaeological Potential see Index Map)
  - Protect and Preserve Significant Views
  - Geological Sites for Protection
  - Bohemabreena Reservoir Catchment
  - Architectural Conservation Areas (ACA)
  - Proposed Natural Heritage Areas (pNHA)
  - Special Protection Areas (SPA)
  - Liffey Valley Special Area Amenity Order 1990 (SAAO)
  - Special Area of Conservation (SAC)

**Note:**  
See Index map for details of approach areas and height control zones for Casement Aerodrome, Baldonnell and Backweston Aerodrome, Backweston Park.

The lines of the Transport Proposals shown on this map are diagrammatic only and are subject to change during the detailed design process

Ordnance Survey Ireland Licence No. 2016/23/CMA/South Dublin County Council



SCALE 1:5,000

Land Use Planning and Transportation Department  
Laura Leonard  
BA MBA  
A/Director  
Brian Keaney  
MIPI MRTPI  
Senior Planner