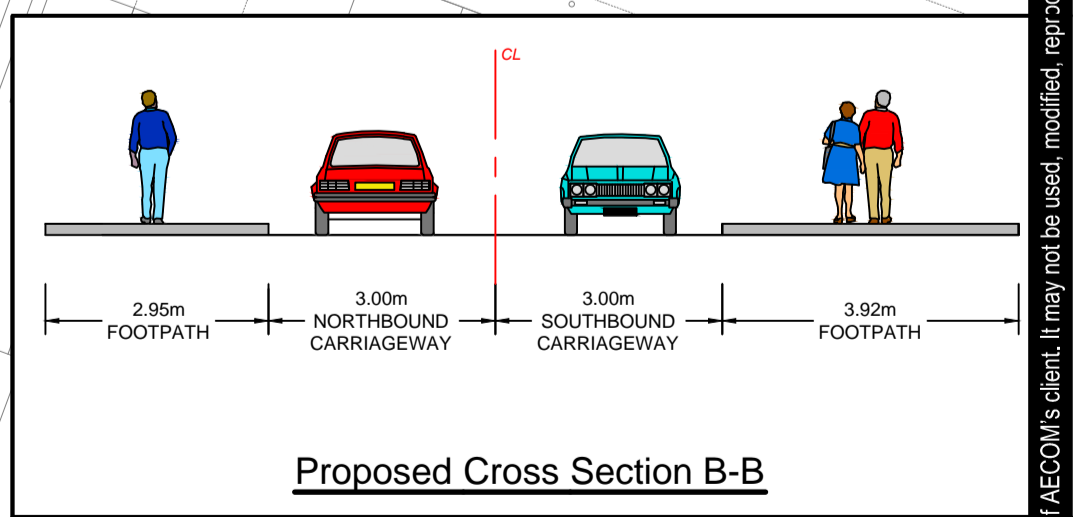
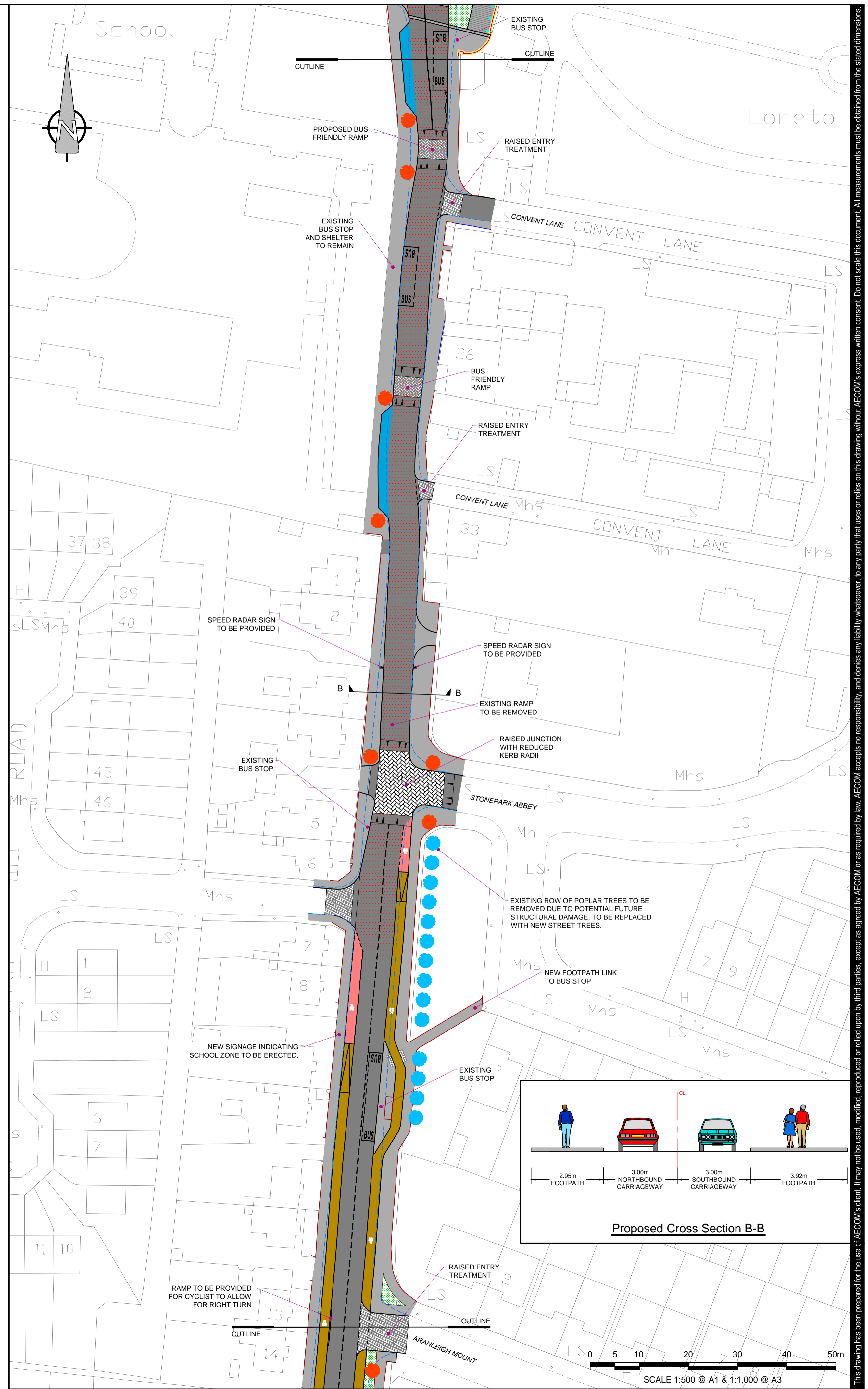
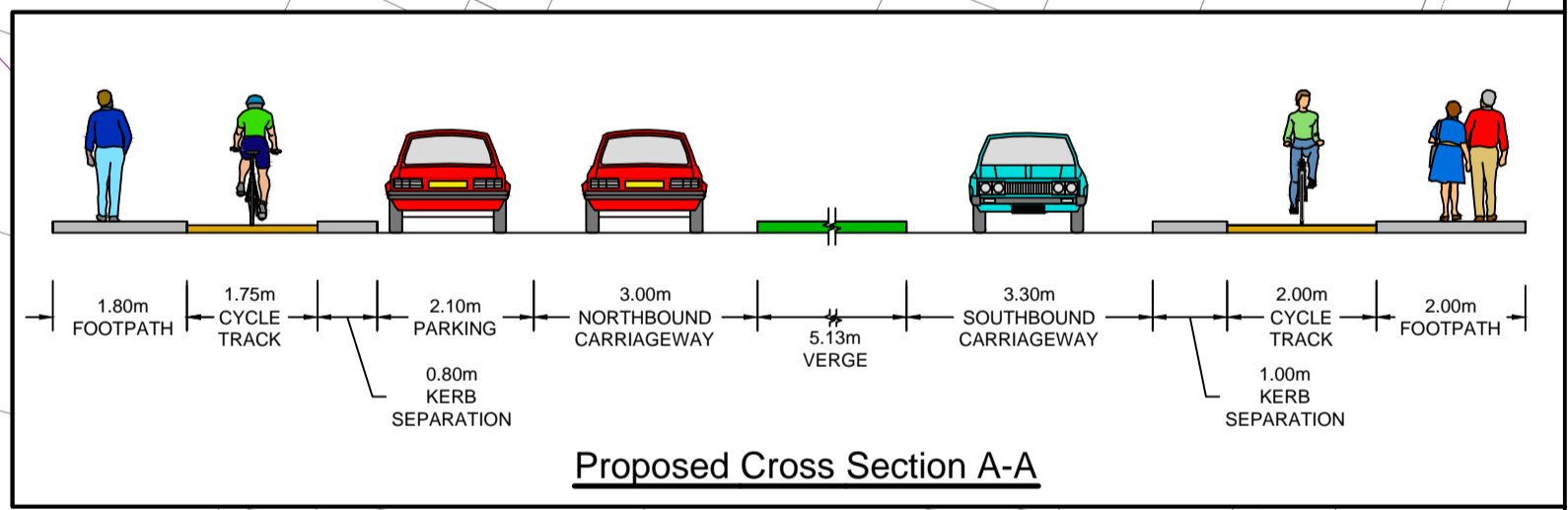
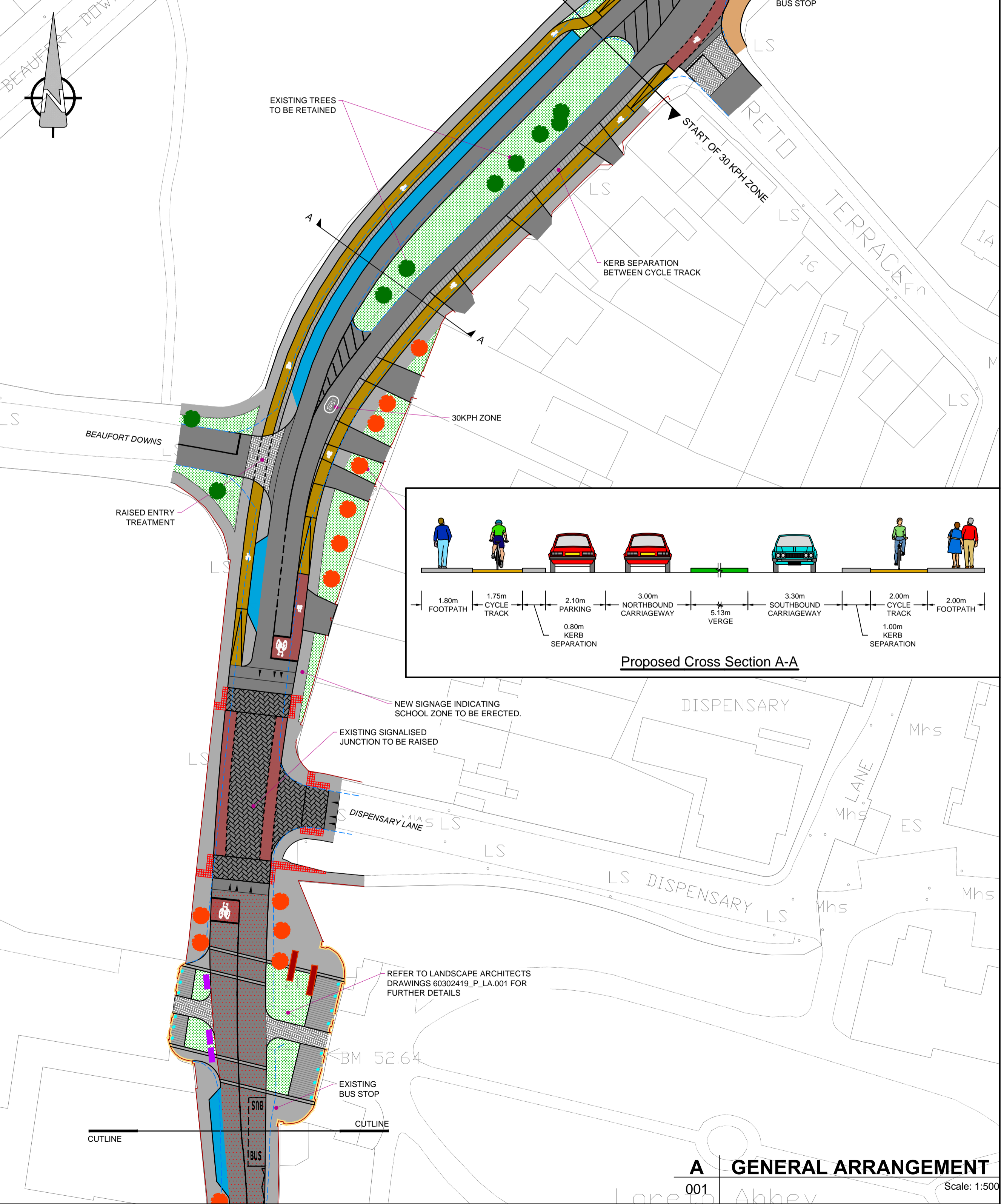


KEY:

[Grey Box]	PROPOSED ROAD SURFACE
[Dark Grey Box]	PROPOSED ROAD SURFACE RESURFACED WITH DIFFERENT COLOUR CHIP TO PROVIDE CONTRAST
[Light Grey Box]	PROPOSED ISLAND / FOOTWAY
[Hatched Box]	PROPOSED HARDSTANDING AREA
[Blue Box]	PROPOSED PARKING
[Orange Box]	PROPOSED SHARED SURFACE
[Green Box]	LANDSCAPED AREA/VERGE
[Yellow Box]	OFF ROAD CYCLE TRACK
[Red Box]	ON ROAD CYCLE LANE
[Dashed Line]	EXISTING KERBLINE
[Red Line]	EXISTING BOUNDARY WALL
[Green Circle]	EXISTING TREE TO BE RETAINED
[Blue Circle]	EXISTING TREE TO BE REMOVED
[Orange Circle]	NEW TREE TO BE PLANTED
[Yellow Circle]	NEW TREE WITH PIT



AECOM
 Roughan & O'Donovan

PROJECT
 GRANGE ROAD CYCLE ROUTE PART 8

CLIENT
 Comhairle Contae Átha Cliath Theas
 South Dublin County Council
 Údarás Náisiúnta Iompair
 National Transport Authority

CONSULTANT
 AECOM/ROD
 Ground Floor, Grand Canal House,
 Upper Grand Canal Street, Dublin 4, Ireland
 Tel:+353(0)1 2383100 Fax:+353(0)1 2383199
 www.aecom.com

NOTES:

- ALL DIMENSIONS TO BE CHECKED BY THE CONTRACTOR ON SITE PRIOR TO COMMENCEMENT OF WORKS.
- AECOM LIMITED TO BE INFORMED BY THE CONTRACTOR OF ANY DISCREPANCIES PRIOR TO THE COMMENCEMENT OF WORKS ON SITE.
- DIMENSIONS OF ALL BOUNDARIES AND ADJOINING ROADS TO BE CHECKED ON SITE PRIOR TO COMMENCEMENT OF WORKS.
- DO NOT SCALE. ALL MEASUREMENTS AND COORDINATES TO BE CHECKED ON SITE.
- DROPPED KERBS TO BE PROVIDED AT ALL VEHICLE CROSSOVERS.

ISSUE/REVISION		
I/R	DATE	DESCRIPTION
A	NOV 2015	ISSUED FOR PART 8
I/R		

KEY PLAN

PROJECT NUMBER
 60302419

SHEET TITLE
 GENERAL ARRANGEMENT SHEET 1 OF 3

SHEET NUMBER
 60302419_P_101

SCALE 1:500 @ A1 & 1:1,000 @ A3