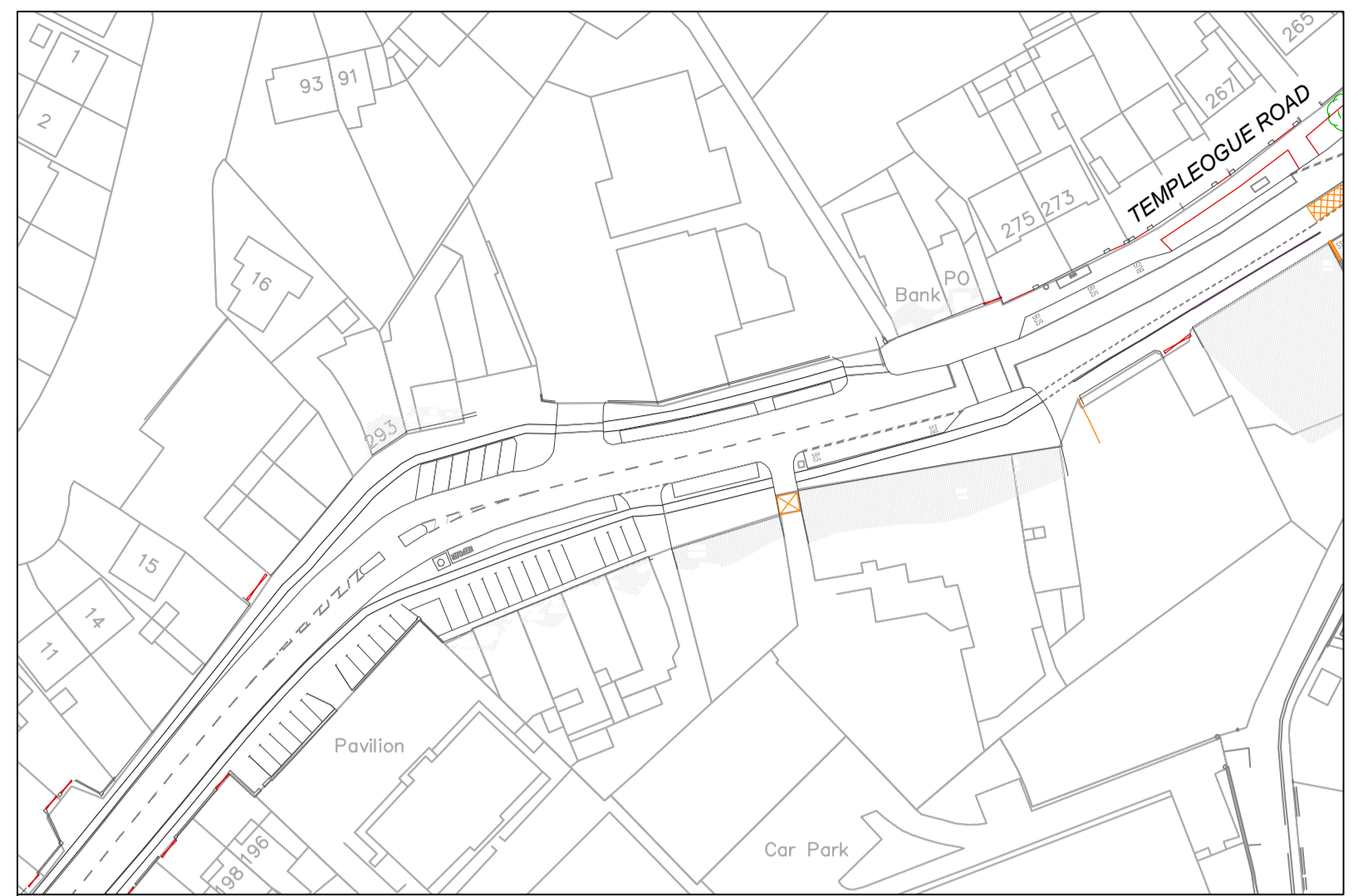
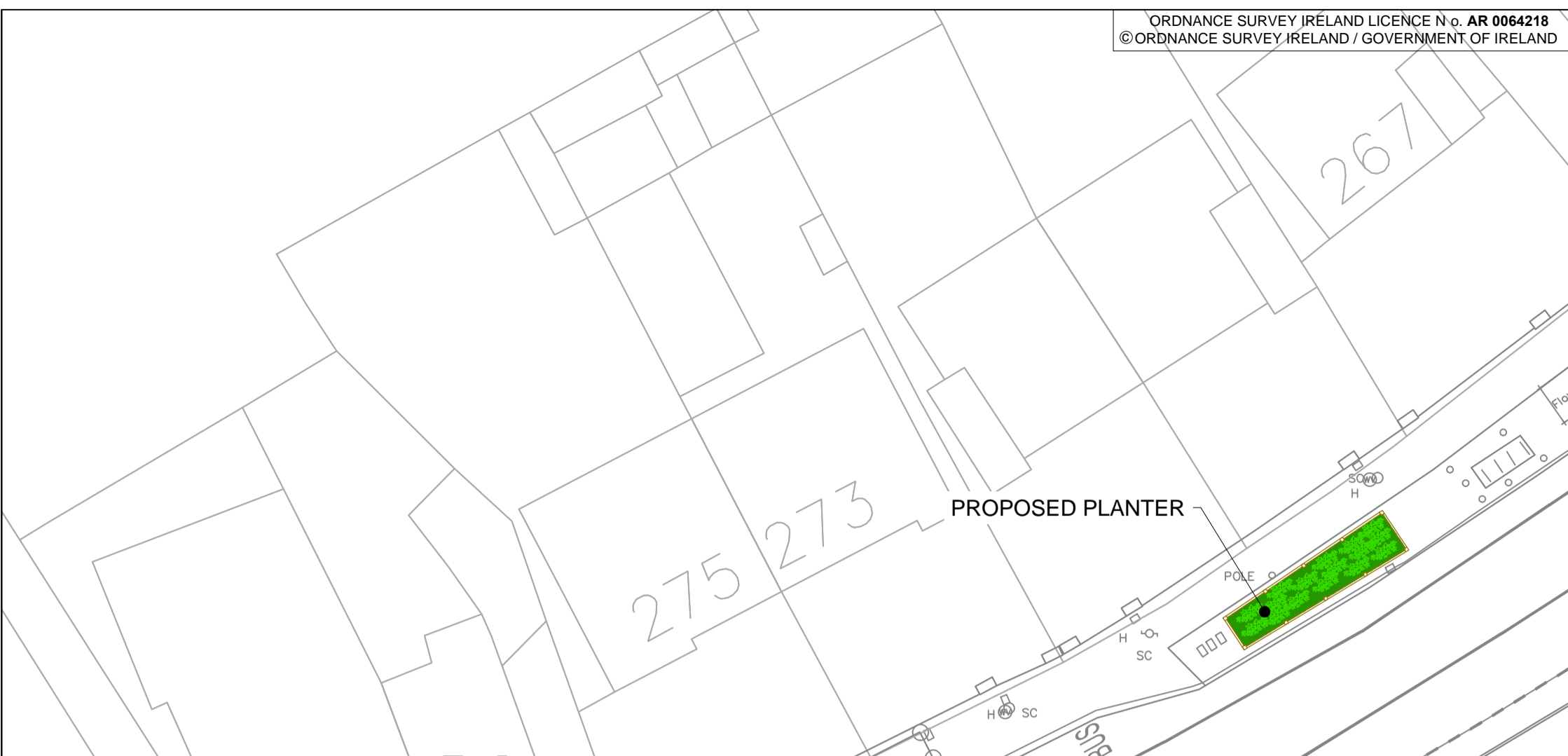


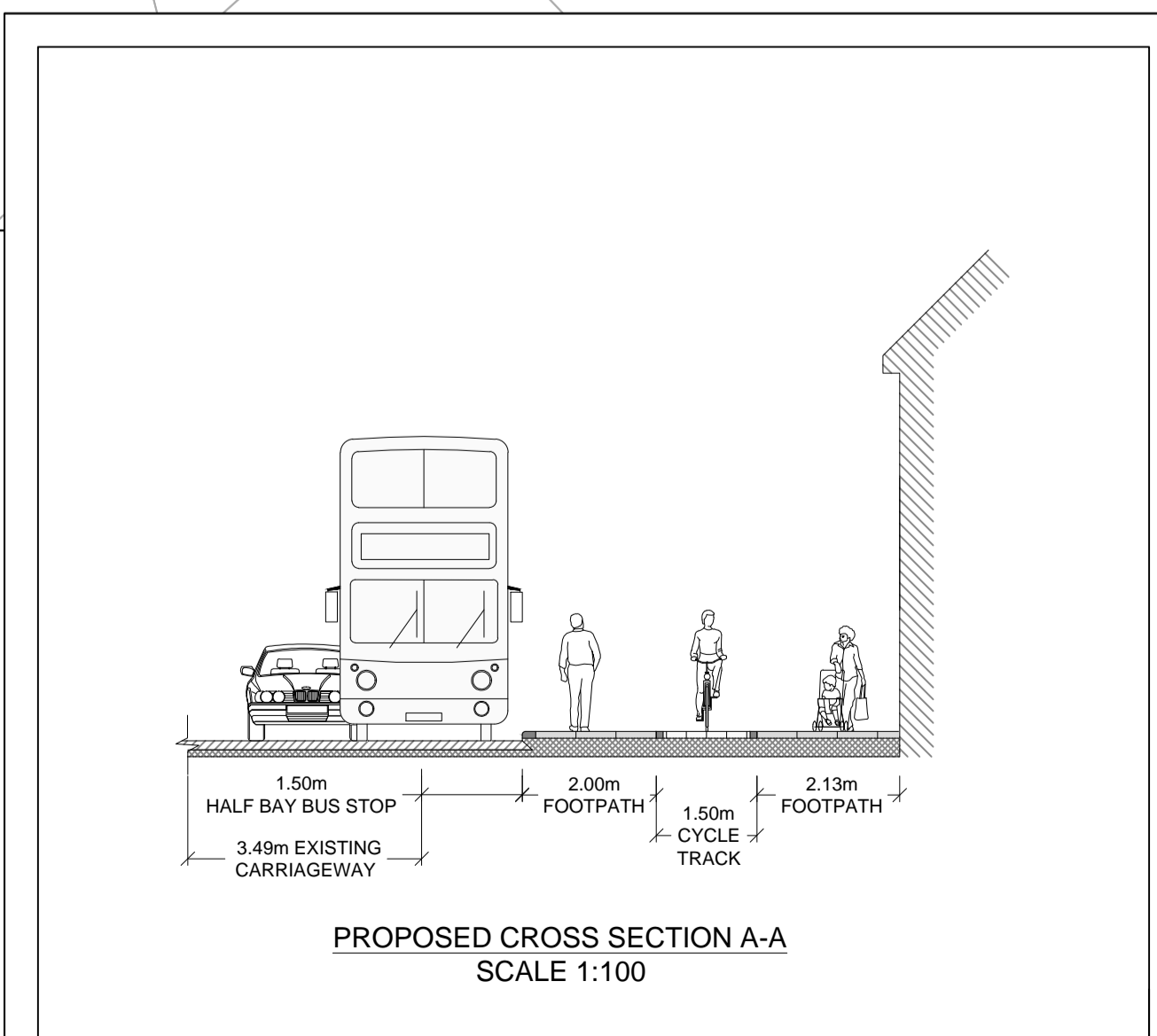
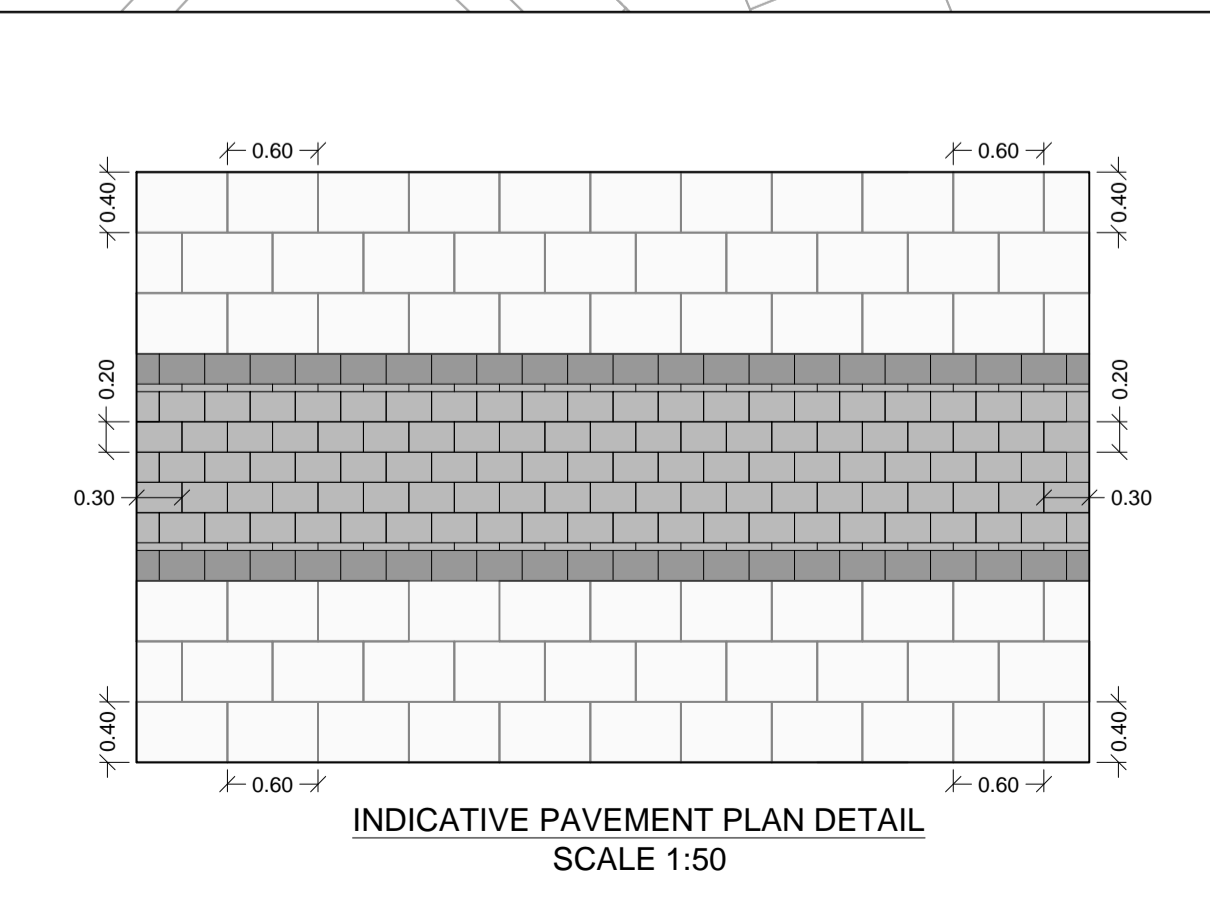
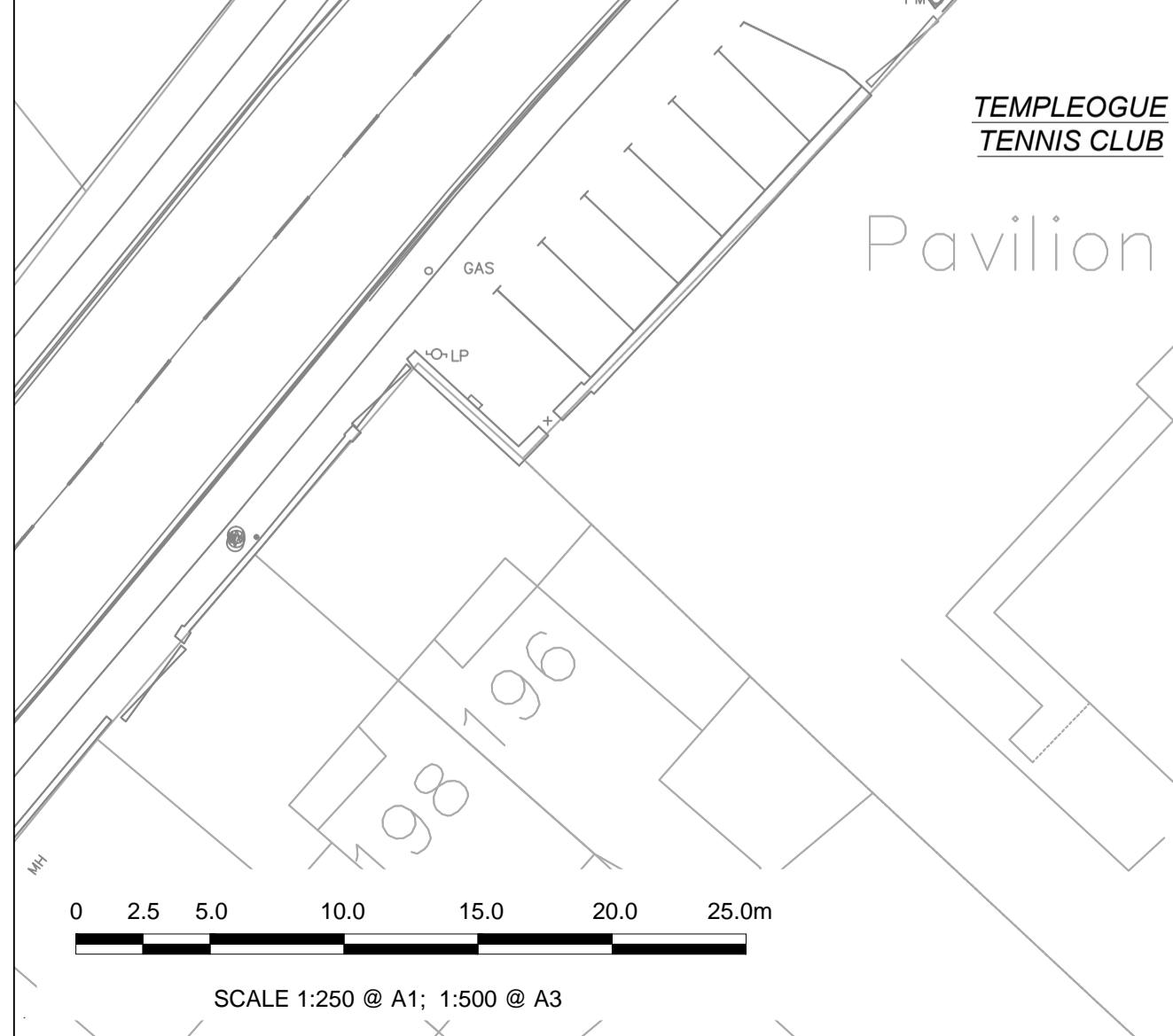
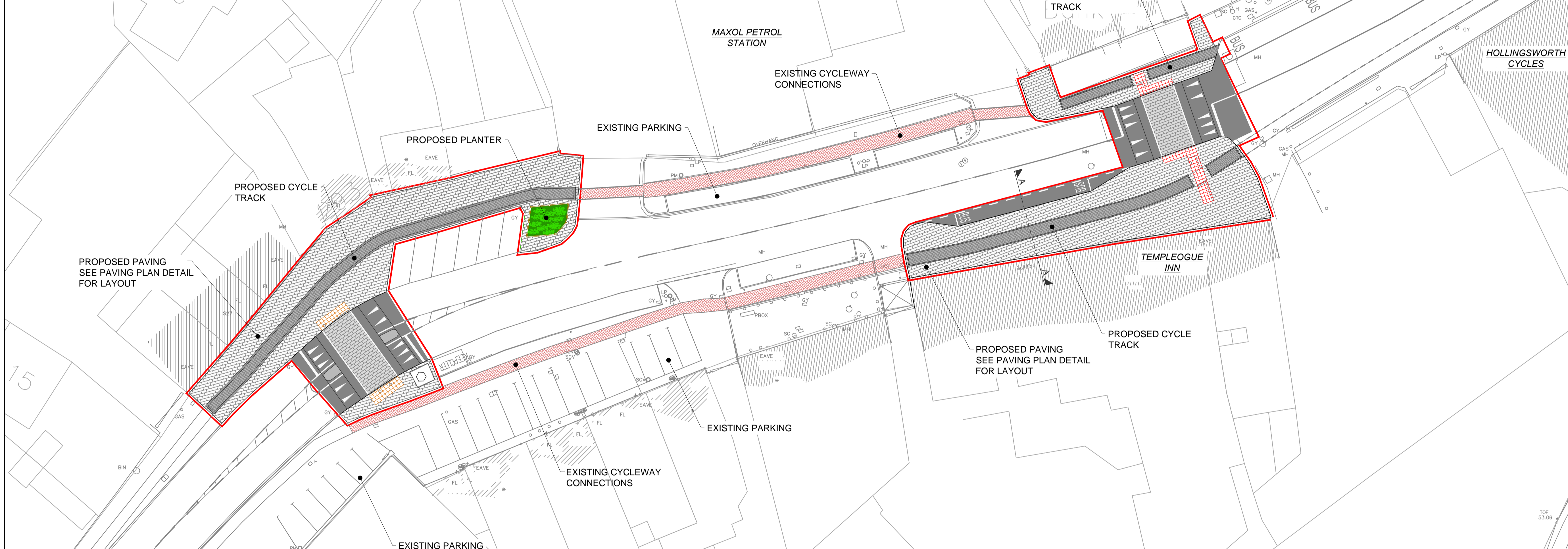
SITE LOCATION MAP SCALE 1:2000



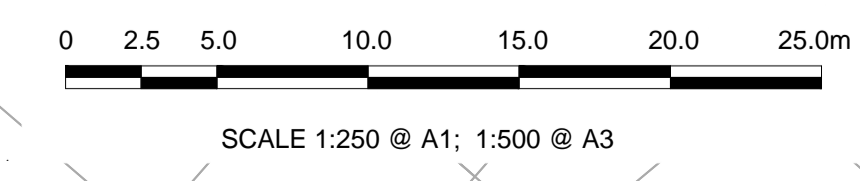
EXISTING SITE MAP SCALE 1:1000



ORDNANCE SURVEY IRELAND LICENCE N o. AR 0064218
© ORDNANCE SURVEY IRELAND / GOVERNMENT OF IRELAND



AERIAL VIEW OF TEMPLEOGUE VILLAGE FROM THE WEST



SCALE 1:250 @ A1; 1:500 @ A3



NORTH