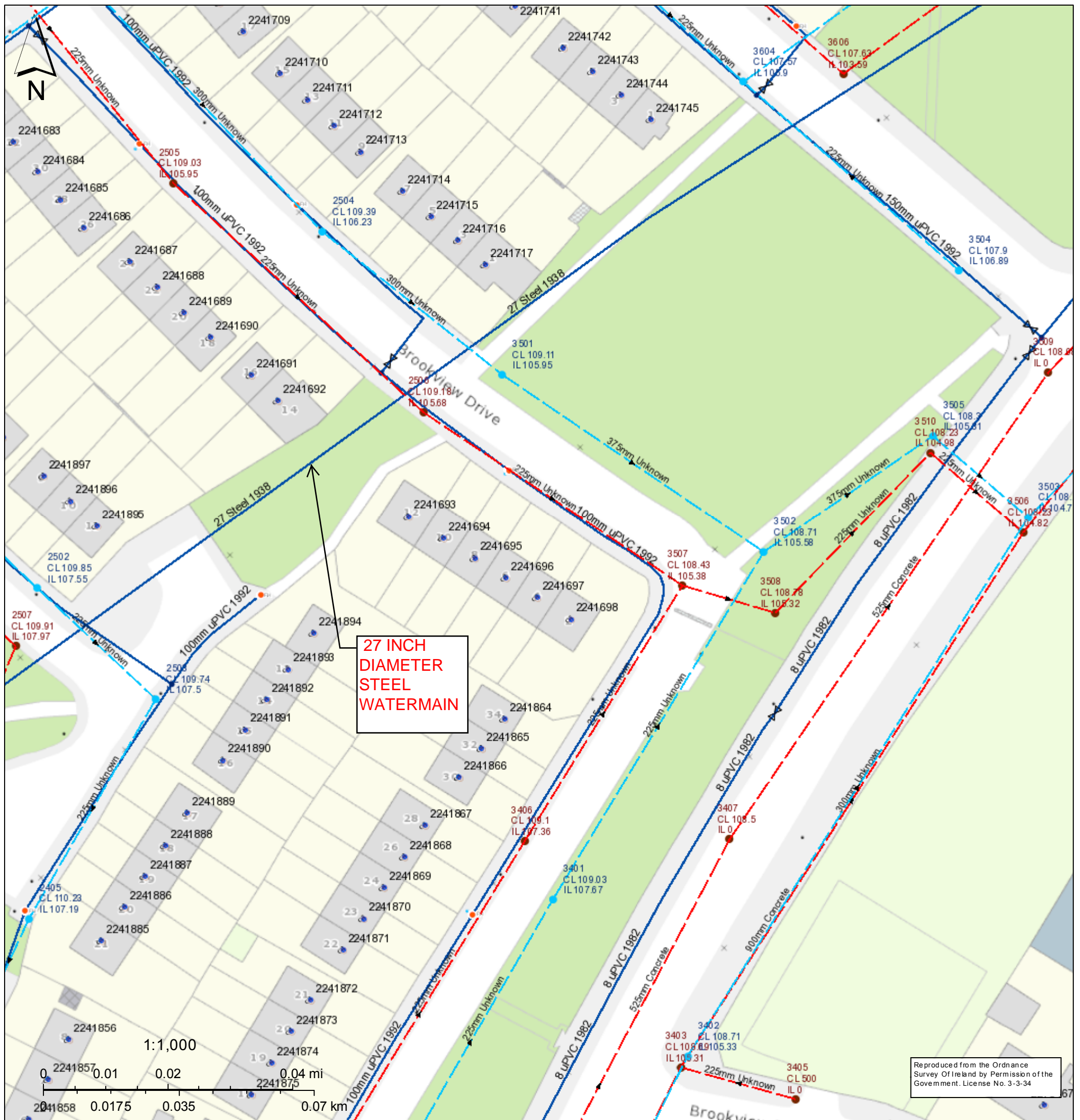


Irish Water Webmap



2/21/2018 12:35:24 PM

© Ordnance Survey Ireland | © Ordnance Survey Ireland |

Legend







Stormwater Gravity Mains (Irish Water Owned)

— Surface

Stormwater Gravity Mains (Non-Irish Water Owned)

 Surface

Storm Manholes

-  Cascade
-  Catchpit
-  Hatchbox
-  Lamphole
-  Standard
-  Other; Unknown







Storm Inlets

- Gully
- Standard
- Other: Unknown

Storm Fittings

— Vent/Col
— Other; Unknown

Storm Discharge Points

-  Outfall
-  Overflow
-  Soakaway
-  Other; Unknown
-  Storm Culverts
-  Storm Clean Outs




Sewer Gravity Mains (Irish Water owned)

-  Combined
-  Foul
-  Overflow
- Unknown




Sewer Gravity Mains (Non-Irish Water owned)

- Combined
-  Foul
- Overflow
-  Unknown

Sewer Pressurized Mains (Irish Water owned)

-  Combined
- Foul
-  Overflow
-  Unknown

Sewer Pressurized Mains (Non-Irish Water owned)

-  Combined
- Foul
-  Overflow
-  Unknown

Irish Water gives this information as to the position of its underground network as a general guide only on the strict understanding that it is based on the best available information provided by each Local Authority in Ireland. It should not be relied upon in the event of excavations or other works being carried out in the vicinity of the network. The onus is on the parties carrying out the works to ensure the exact location of the network is identified prior to mechanical works being carried out. Service pipes are not generally shown but their presence should be anticipated.

"Gas Networks Ireland (GNI), their affiliates and assigns, accept no responsibility for any information contained in this document concerning location and technical designation of the gas distribution and transmission network ("the Information"). Any representations and warranties express or implied, are excluded to the fullest extent permitted by law. No liability shall be accepted for any loss or damage including, without limitation, direct, indirect, special, incidental, punitive or consequential loss including loss of profits, arising out of or in connection with the use of the Information (including maps or mapping data). NOTE: DIAL BEFORE YOU DIG Phone 1850 427 747 or e-mail dig@gasnetworks.ie – The actual position of the gas/electricity distribution and transmission network must be verified on site before any mechanical excavating takes place. If any mechanical excavation is proposed, hard copy maps must be requested from GNI re gas. All work in the vicinity of the gas distribution and transmission network must be completed in accordance with the current edition of the Health & Safety Authority publication, 'Code of Practice For Avoiding Danger From Underground Services' which is available from the Health and Safety Authority (1890 28 93 89) or can be downloaded free of charge at www.hsa.ie."

