





NORTH:

ALL DRAWINGS ARE THE COPYRIGHT OF THE ARCHITECTS AND MAY NOT BE USED IN WHOLE OR IN PART WITHOUT THEIR EXPRESSED PERMISSION IN WRITING. DO NOT SCALE USE WRITTEN DIMENSIONS ONLY, ALL DIMENSIONS TO BE CHECKED ON SITE BY THE CONTRACTOR AND ANY DISCREPANCIES REPORTED TO THE ARCHITECTS IMMEDIATELY.



NOTES / LEGENDS:

Legend

-  Foul Sewer
-  Surface Water
-  Water Main
-  Site Boundary

Folio No.'s : 3391-21  
3391-22  
3454-A

REVISION	DATE	NO.
REVISION TEXT	DATE	NO.
REVISION	DATE	NO.
REVISION TEXT	DATE	NO.



**Comhairle Contae  
Atha Cliath Theas**  
South Dublin County Council  
Architects' Department,  
County Hall, Tallaght,  
Dublin 24.  
Tel: 01 414 9000

County Architect - Eddie Conroy  
B. Arch., M. Arch.Sc., FRIAI

PROJECT:  
**STOCKING LANE**

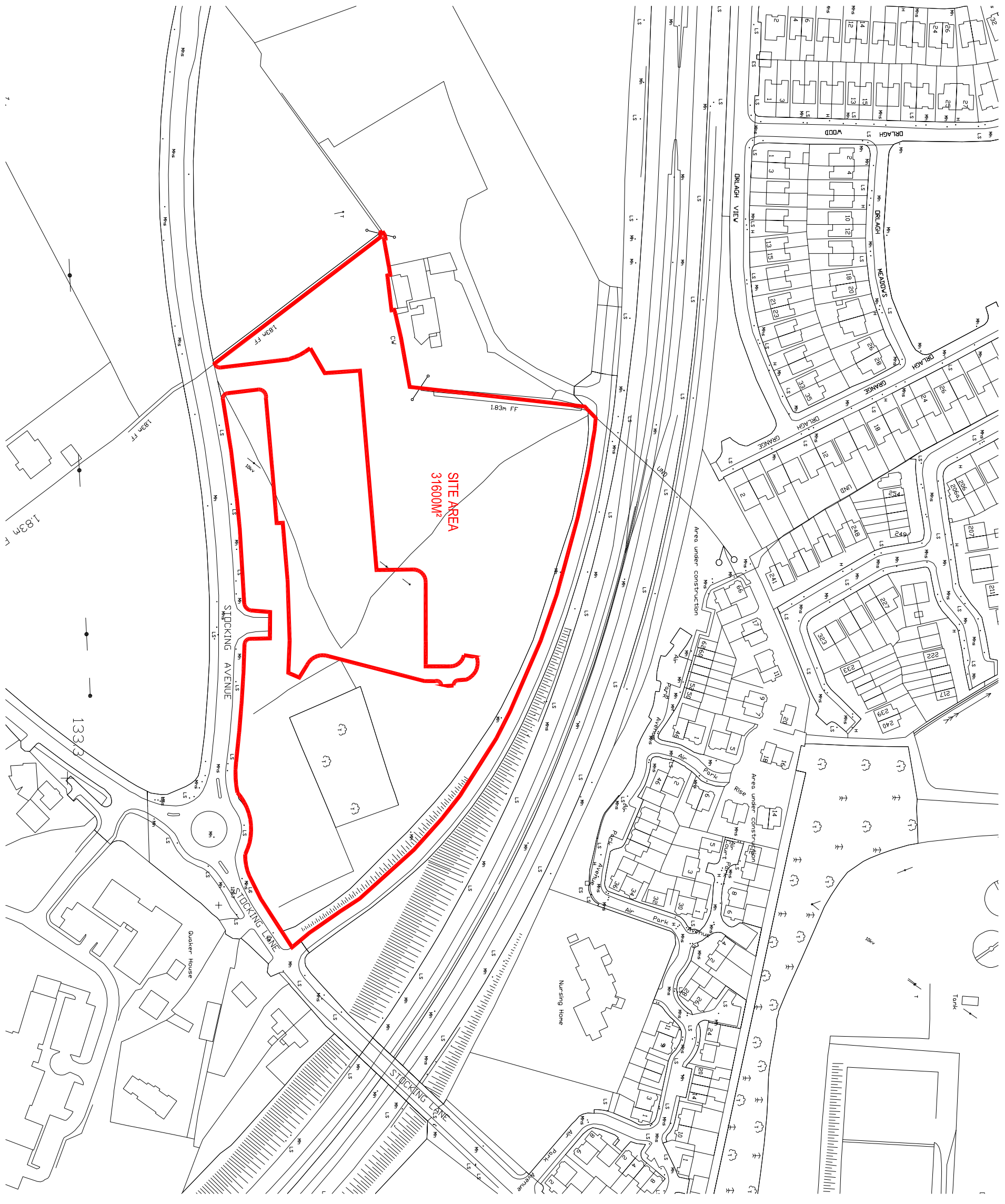
DRAWINGS:  
**SITE LOCATION MAP**

SCALE: 1:2000  
PAPER SIZE: A3

DRAWN BY: MOS  
CHECKED BY: -

JOB NO. -  
DRAWING NO. -

DATE OF ORIGIN: NOV 2017  
REV: -



01 SITE LOCATION MAP-STOCKING LANE  
SCALE = 1:2000@A3