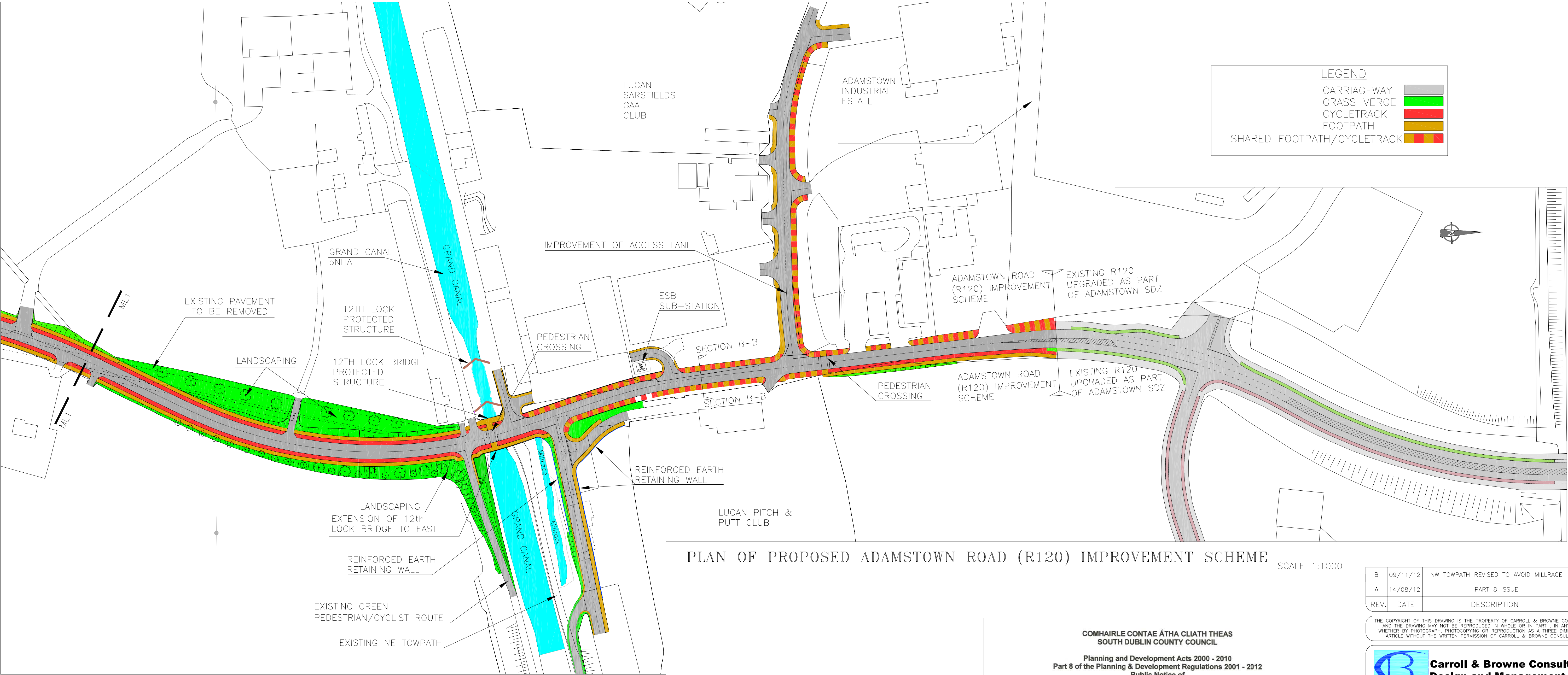
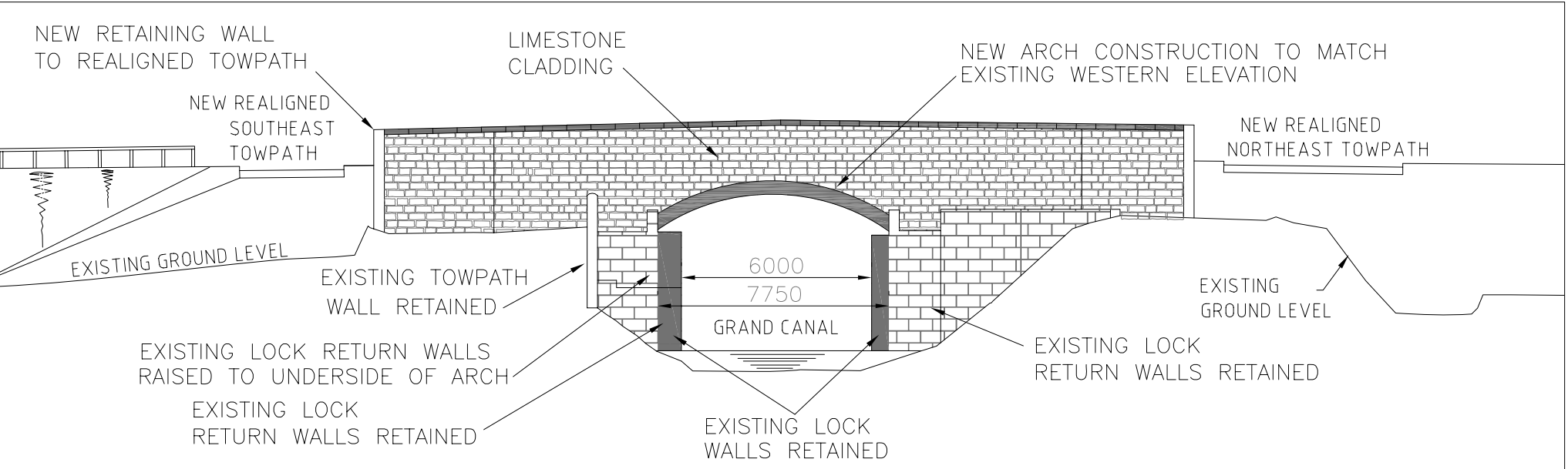


ADAMSTOWN ROAD (R120) IMPROVEMENT SCHEME – PART 8 PLANNING PROCEDURE

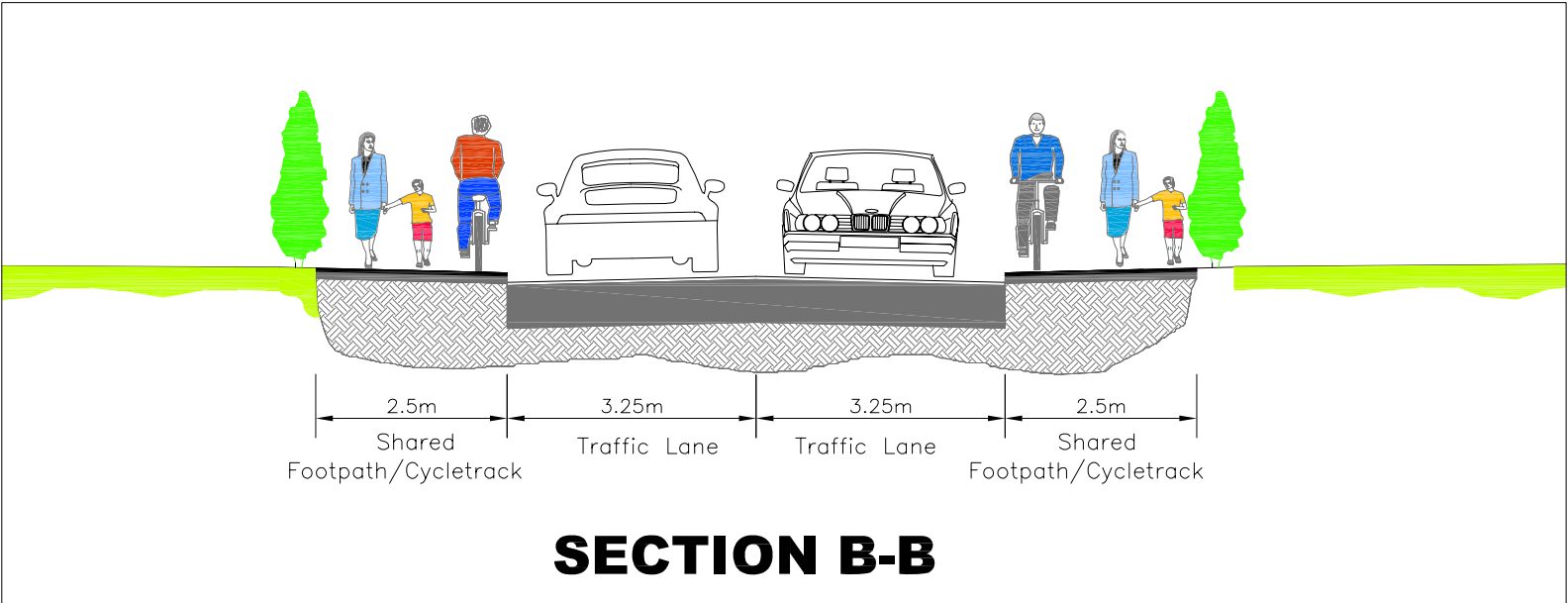


PLAN OF PROPOSED ADAMSTOWN ROAD (R120) IMPROVEMENT SCHEME

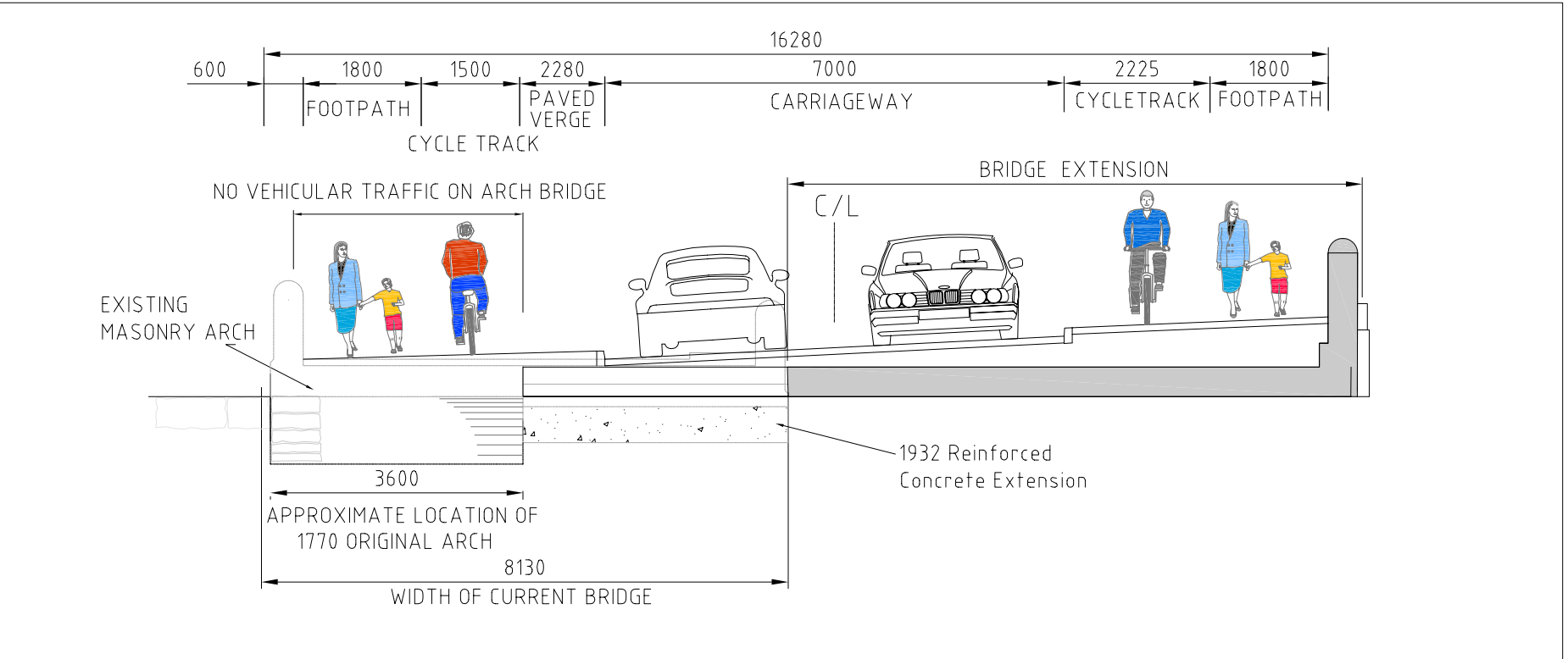
SCALE 1:1000



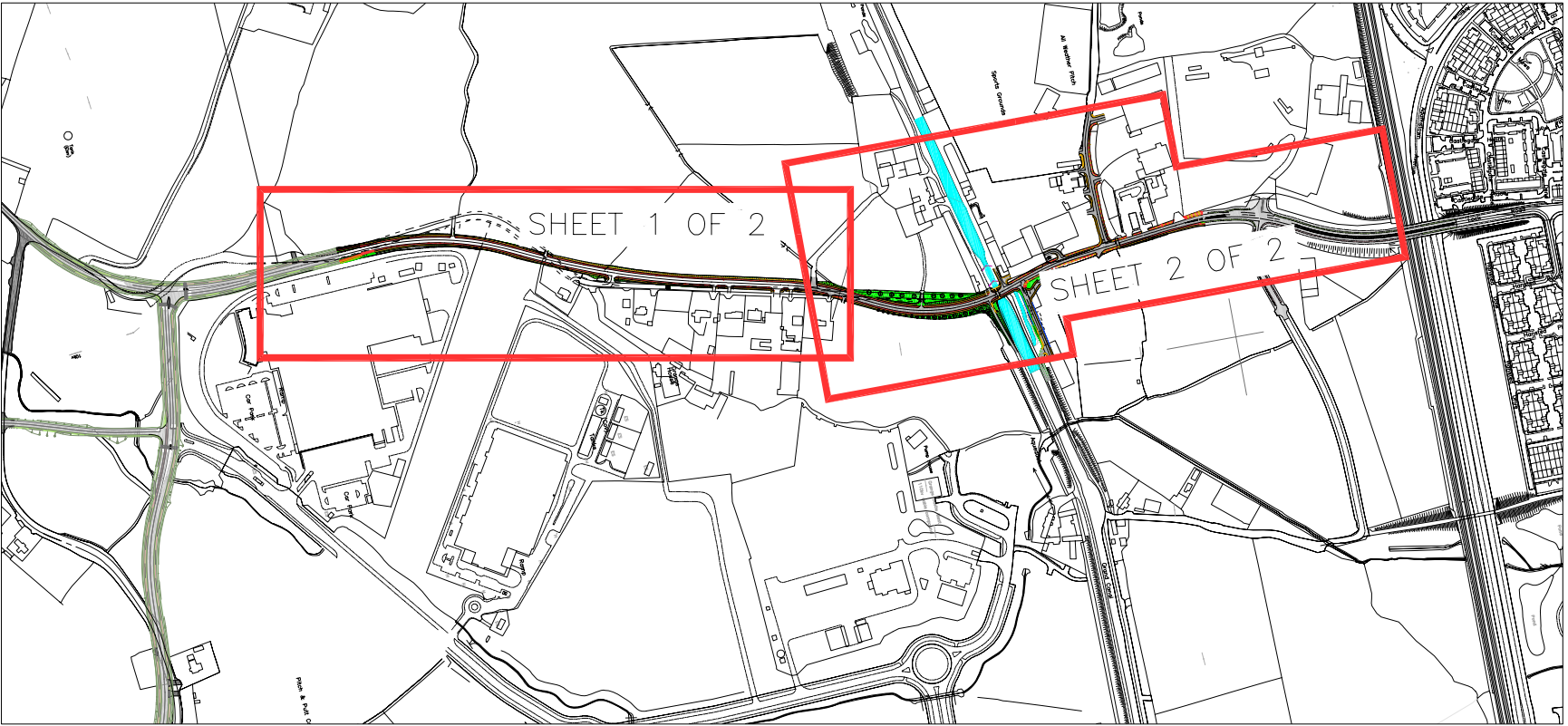
BRIDGE ELEVATION



SECTION B-B



BRIDGE SECTION



SHEET LAYOUT

**COMHAIRLE CONTAE ÁTHA CLIATH THEAS**  
**SOUTH DUBLIN COUNTY COUNCIL**

Planning and Development Acts 2000 - 2010  
Part 8 of the Planning & Development Regulations 2001 - 2012  
Public Notice of

**ADAMSTOWN ROAD (R120) IMPROVEMENT SCHEME**

Pursuant to the requirements of the above, notice is hereby given of the proposed provision by South Dublin County Council of the following scheme:

Proposed road improvement measures to extend south from the Railway Bridge at Adamstown for a distance of approximately 1.2 km in the Townlands of Adamstown, Ballymakilly and Grange.

The proposed works will comprise the following:

1. The on-line improvement of approximately 1.2km of existing road
2. Construction of 1.2km of new footpaths and cycle tracks in both directions
3. 50kph speed limit, pedestrian crossings, traffic signage, road markings, public lighting
4. Removal of structures, construction of embankments
5. Widening of the Twelfth Lock Bridge to the east
6. Construction of accesses, boundary treatments and appropriate landscaping works
7. Drainage and ancillary service works

An Environmental Report has been prepared in respect of the proposed works. The proposed Road Improvement Scheme has undergone Appropriate Assessment Screening under the Habitats Directive (92/43/EEC).

Plans and particulars of the proposed development will be available for inspection or purchase at a fee not exceeding the reasonable cost of making a copy at:

South Dublin County Council, County Hall, Tallaght, Dublin 24 (between the hours of 9am to 5pm Monday to Thursday and 9am to 4.30pm Friday)

Lucan Library, Superquinn Shopping Centre, Adamstown Road, Lucan, Co. Dublin (between the hours of 9.45am to 8 pm Monday to Thursday and 9.45am to 4.30pm Friday and Saturday)

**INSPECTION ONLY**

South Dublin County Council Civic Offices, Ninth Lock Road, Clondalkin, Dublin 22 (between the hours of 9am to 5pm Monday to Thursday and 9am to 4.30pm Friday)

**From Thursday 16<sup>th</sup> August 2012 to Friday 28<sup>th</sup> September 2012**

They are also available to view or download from our website: [www.southdublin.ie](http://www.southdublin.ie)

Written submissions or observations with respect to the proposed development, dealing with the proper planning and sustainable development of the area, in which the development would be situated, may be made in writing to:

The Senior Executive Officer, Roads and Water Services, South Dublin County Council, County Hall, Tallaght, Dublin 24.

Or by email to: [seoroads@southdublin.ie](mailto:seoroads@southdublin.ie)

To arrive no later than 4:30pm on Friday 12<sup>th</sup> October 2012

It should be noted that the Freedom of Information Act applies to all records held by South Dublin County Council.

B	09/11/12	NW TOWPATH REVISED TO AVOID MILLRACE	SMCN
A	14/08/12	PART 8 ISSUE	SMCN
REV.	DATE	DESCRIPTION	APPR.

THE COPYRIGHT OF THIS DRAWING IS THE PROPERTY OF CARROLL & BROWNE CONSULTANTS AND THE DRAWING MAY NOT BE REPRODUCED IN WHOLE OR IN PART - IN ANY FORM WHETHER BY PHOTOGRAPH, PHOTOCOPYING OR REPRODUCTION AS A THREE DIMENSIONAL ARTICLE WITHOUT THE WRITTEN PERMISSION OF CARROLL & BROWNE CONSULTANTS



10 The Square,  
Kilcock,  
Co. Kildare.

Tel: +353-(0)1-6103952

Email: [info@carrollbrowne.com](mailto:info@carrollbrowne.com)

EMPLOYER  
**COMHAIRLE CONTAE ÁTHA CLIATH THEAS**  
**SOUTH DUBLIN COUNTY COUNCIL**  
**ROADS DEPARTMENT**



JOB TITLE  
ADAMSTOWN ROAD (R120 )  
IMPROVEMENT SCHEME

DRAWING TITLE  
PART 8 PLANNING & DEVELOPMENT  
PUBLIC CONSULTATION (SHEET 2 OF 2)

DRAWN	SMCN	JOB NR.	DRG.NR.	REV.
CHECKED	GB	1244	C-1202	B
APPROVED	GB	STATUS		
SCALE	1/1000	DISPLAY		
DATE	10/08/12			

Original Drawing Size : 594 x 841 - A1