

Comhairle Contae
Átha Cliath Theas
South Dublin County Council

**ECONOMIC ENTERPRISE AND TOURISM DEVELOPMENT,
CIVIC OFFICES,
TOWN HALL,
TALLAGHT, DUBLIN 24.**


HOUSE PURCHASE SCHEME

DESCRIPTION OF HOUSE PLOTS ON MAP

OUTLINED RED, COLOURED GREY

HOUSE SCHEME: Arthur Griffith Park, Lucan, Co Dublin		HOUSE No. 73	TENANT PURCHASER: Joseph Maher	
RURAL DISTRICT: South Dublin	ELECTORAL DIVISION: Lucan		TOWNLAND: Esker South	
SCALE: 1:1000	O.S.S 3260-10	FOLIO No. 50543L	AREA: 178.90 Square Meters	REF: TP0392




 Comhairle Contae Aithe Ghaeil Theas South Dublin County Council		HOUSE PURCHASE SCHEME DESCRIPTION OF HOUSE PLOTS ON MAP OUTLINED RED, COLOURED GREY	
HOUSE SCHEME: Arthur Griffith Park, Lucan, Co Dublin		HOUSE No. 73	TENANT PURCHASER: Joseph Maher
RURAL DISTRICT: South Dublin	ELECTORAL DIVISION: Lucan		TOWNLAND: Esker South
SCALE: 1:1000	O.S.S 3260-10	FOLIO No. 50543L	AREA: 178.90 Square Meters
			REF: TP0392




ALL ORDNANCE SURVEY DIGITAL MAP DETAIL

703.682.739 733.921.589

 Comhairle Contae Átha Cliath Theas South Dublin County Council		HOUSE PURCHASE SCHEME	
ECONOMIC ENTERPRISE AND TOURISM DEVELOPMENT, CIVIC OFFICES, TOWN HALL, TALLAGHT, DUBLIN 24.		DESCRIPTION OF HOUSE PLOTS ON MAP	
		OUTLINED RED, COLOURED GREY	
HOUSE SCHEME: Arthur Griffith Park, Lucan, Co Dublin		HOUSE No. 73	TENANT PURCHASER: Joseph Maher
RURAL DISTRICT: South Dublin	ELECTORAL DIVISION: Lucan		TOWNLAND: Esker South
SCALE: 1:1000	O.S.S 3260-10	FOLIO No. 50543L	AREA: 178.90 Square Meters
			REF: TP0392



 <p>Comhairle Contae Átha Cliath Threas South Dublin County Council</p> <p>ECONOMIC ENTERPRISE AND TOURISM DEVELOPMENT, CIVIC OFFICES, TOWN HALL, TALLAGHT, DUBLIN 24.</p>		<p>HOUSE PURCHASE SCHEME</p> <p>DESCRIPTION OF HOUSE PLOTS ON MAP</p> <p>OUTLINED RED, COLOURED GREY</p>	
<p>HOUSE SCHEME: Arthur Griffith Park, Lucan, Co Dublin</p>		<p>HOUSE No. 73</p>	<p>TENANT PURCHASER: Joseph Maher</p>
<p>RURAL DISTRICT: South Dublin</p>		<p>ELECTORAL DIVISION: Lucan</p>	
		<p>TOWNLAND: Esker South</p>	
<p>SCALE: 1:1000</p>	<p>O.S.S. 3260-10</p>	<p>FOLIO No. 50543L</p>	<p>AREA: 178.90 Square Meters</p>
		<p>REF: TP0392</p>	



ALL ORDNANCE SURVEY DIGITAL MAP DETAIL

703,882,739 733,921,589



**ECONOMIC ENTERPRISE AND TOURISM DEVELOPMENT,
CIVIC OFFICES,
TOWN HALL,
TALLAGHT, DUBLIN 24.**

HOUSE PURCHASE SCHEME**DESCRIPTION OF HOUSE PLOTS ON MAP**

OUTLINED RED, COLOURED GREY

HOUSE SCHEME: Arthur Griffith Park, Lucan, Co Dublin		HOUSE No. 73	TENANT PURCHASER: Joseph Maher	
RURAL DISTRICT: South Dublin		ELECTORAL DIVISION: Lucan		TOWNLAND: Esker South
SCALE: 1:1000	O.S.S 3260-10	FOLIO No. 50543L	AREA: 178.90 Square Meters	REF: TP0392