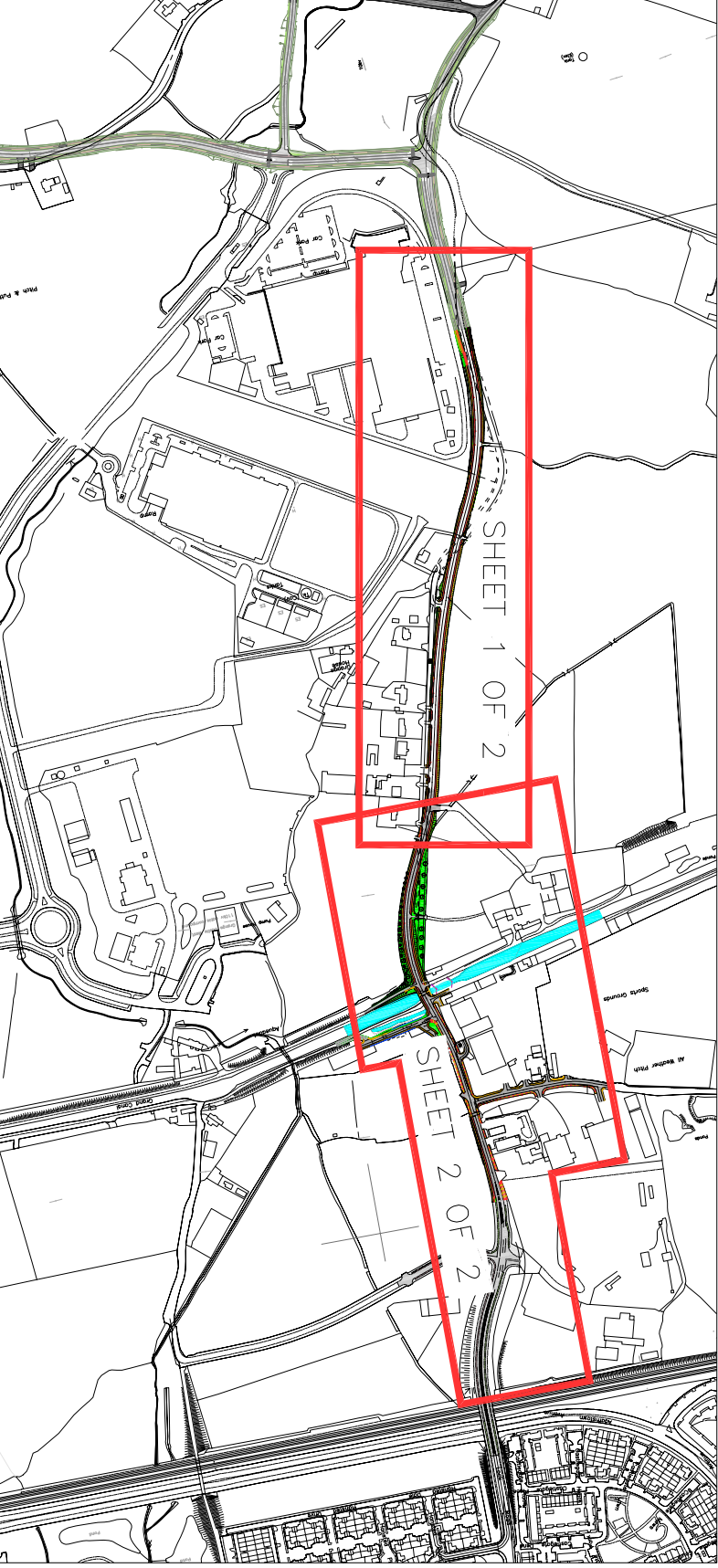
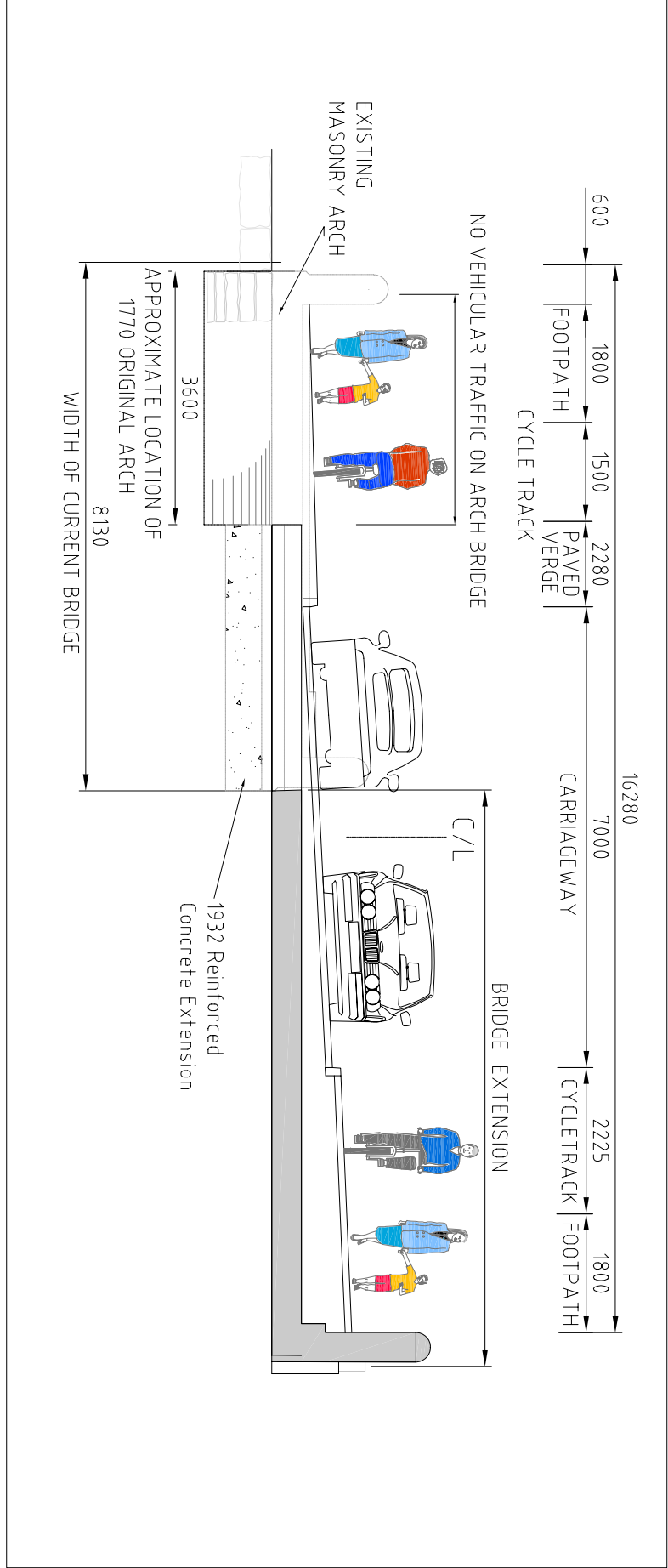
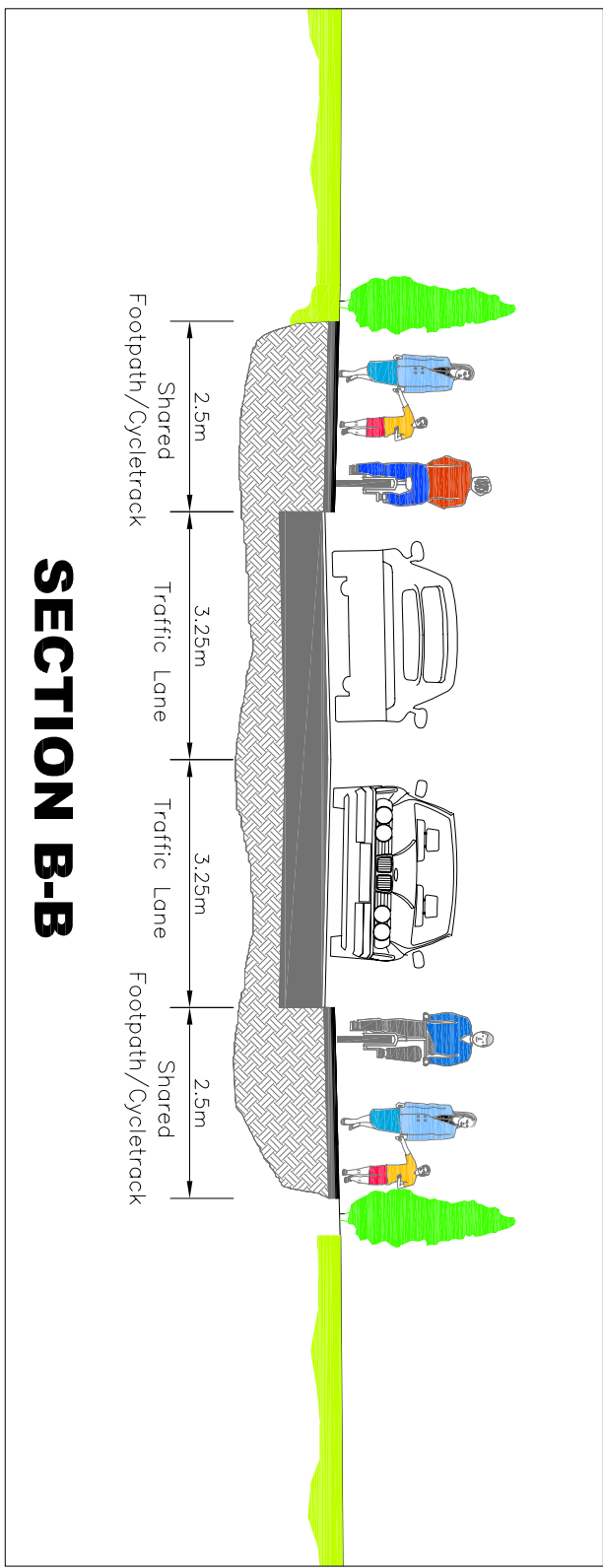
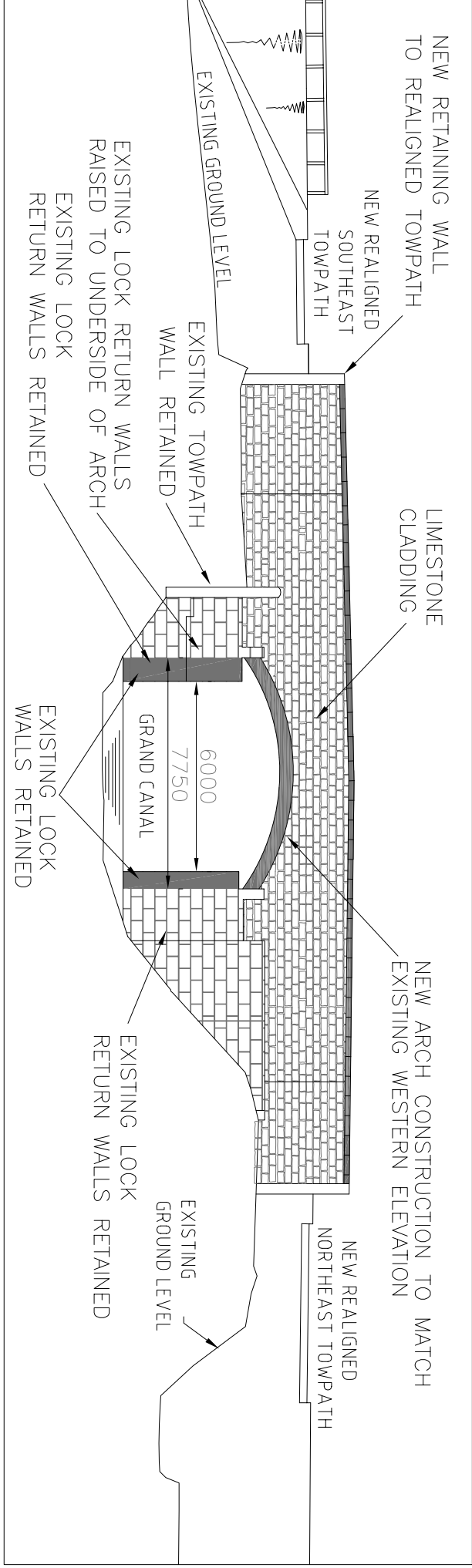


ADAMSTOWN ROAD (R120) IMPROVEMENT SCHEME – PART 8 PLANNING PROCEDURE



COMHAIRE CONTAE ÁTHA CLATH THEAS
SOUTH DUBLIN COUNTY COUNCIL

Planning and Development Acts 2000 - 2010
Part 8 of the Planning & Development Regulations 2001 - 2012
Public Notice of

ADAMSTOWN ROAD (R120) IMPROVEMENT SCHEME

Pursuant to the requirements of the above, notice is hereby given of the proposed provision by South Dublin County Council of the following scheme:

Proposed road improvement measures to extend south from the Railway Bridge at Adamstown for a distance of approximately 1.2 km in the Townlands of Adamstown, Ballymakilly and Grange.

The proposed works will comprise the following:

1. The on-line improvement of approximately 1.2km of existing road
2. Construction of 1.2km of new footpaths and cycle tracks in both directions
3. 50kph speed limit, pedestrian crossings, traffic signage, road markings, public lighting
4. Widening of the Twelfth Lock Bridge to 12m
5. Widening of the Twelfth Lock Bridge to 12m
6. Construction of accesses, boundary treatments and appropriate landscaping works
7. Drainage and ancillary service works

An Environmental Report has been prepared in respect of the proposed works. The proposed Road Improvement Scheme has undergone Appropriate Assessment Screening under the Habitats Directive (92/43/EEC).

Plans and particulars of the proposed development will be available for inspection or purchase at a fee not exceeding the reasonable cost of making a copy at:

South Dublin County Council, County Hall, Tallaght, Dublin 24 (between the hours of 9am to 5pm Monday to Friday 9.30am to 4.30pm Friday)

Lucan, Co. Dublin (between the hours of 9.45am to 8 pm Monday to Thursday and 9.45am to 4.30pm Friday and Saturday)

INSPECTION ONLY

South Dublin County Council Civic Offices, Ninth Lock Road, Clonsilla, Dublin 22 (between the hours of 9am to 5pm Monday to Thursday and 9am to 4.30pm Friday) **INSPECTION ONLY**

From Thursday 16th August 2012 to Friday 28th September 2012

They are also available to view or download from our website www.southdublin.ie

Written submissions or observations with respect to the proposed development, dealing with the proper planning and sustainable development of the area, in which the development would be carried out, may be made by any person at any time during the period of public consultation. The Senior Executive Officer, Roads and Water Services, South Dublin County Council, County Hall, Tallaght, Dublin 24.

Or by email to: seoroads@southdublin.ie

To arrive no later than 4.30pm on **Friday 12th October 2012**

It should be noted that the Freedom of Information Act applies to all records held by South Dublin County Council.

B	09/11/12	NW TOWPATH REVISED TO AVOID MILLRACE	SMCN
A	14/08/12	PART 8 ISSUE	SMCN
REV.	DATE	DESCRIPTION	APPR.

THE CONTENTS OF THIS DRAWING IS THE PROPERTY OF CARROLL & BROWNE CONSULTANTS
WHETHER BY PHOTOGRAPH, PHOTOCOPYING OR REPRODUCTION AS A THREE DIMENSIONAL
ARTICLE, WITHOUT THE WRITTEN PERMISSION OF CARROLL & BROWNE CONSULTANTS

Carroll & Browne Consultants
Design and Management

10 The Square,
Kilcock,
Co. Kildare.

Tel: +353-(0)1-6103952
Email: info@carrollbrowne.com

10 The Square, Kilcock, Co. Kildare. Tel: +353-(0)1-6103952 Email: info@carrollbrowne.com		EMPLOYER COMHAIRE CONTAE ÁTHA CLATH THEAS SOUTH DUBLIN COUNTY COUNCIL ROADS DEPARTMENT		JOB TITLE ADAMSTOWN ROAD (R120) IMPROVEMENT SCHEME		DRAWING TITLE PART 8 PLANNING & DEVELOPMENT PUBLIC CONSULTATION (SHEET 2 OF 2)	
DRAWN	SMCN	JOB NR.	1244	DWG.NR.	REV.	DRAWN	SMCN
CHECKED	GB	STATUS		C-1202		B	CHECKED
APPROVED	GB	SCALE	1/1000	DISPLAY		APPROVED	GB
DATE	10/08/12					DATE	10/08/12

Original Drawing Size : 594 x 841 – A1