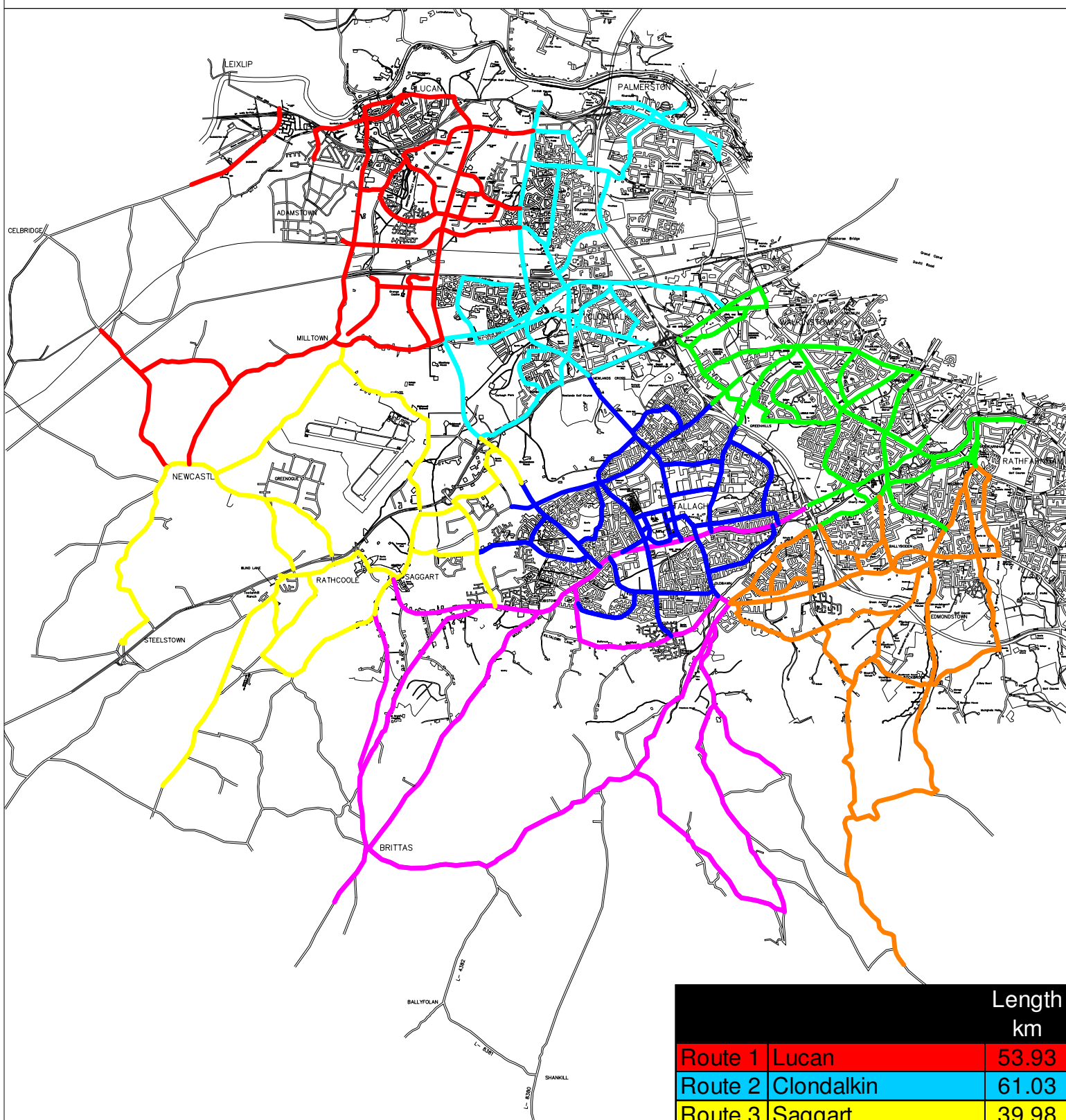
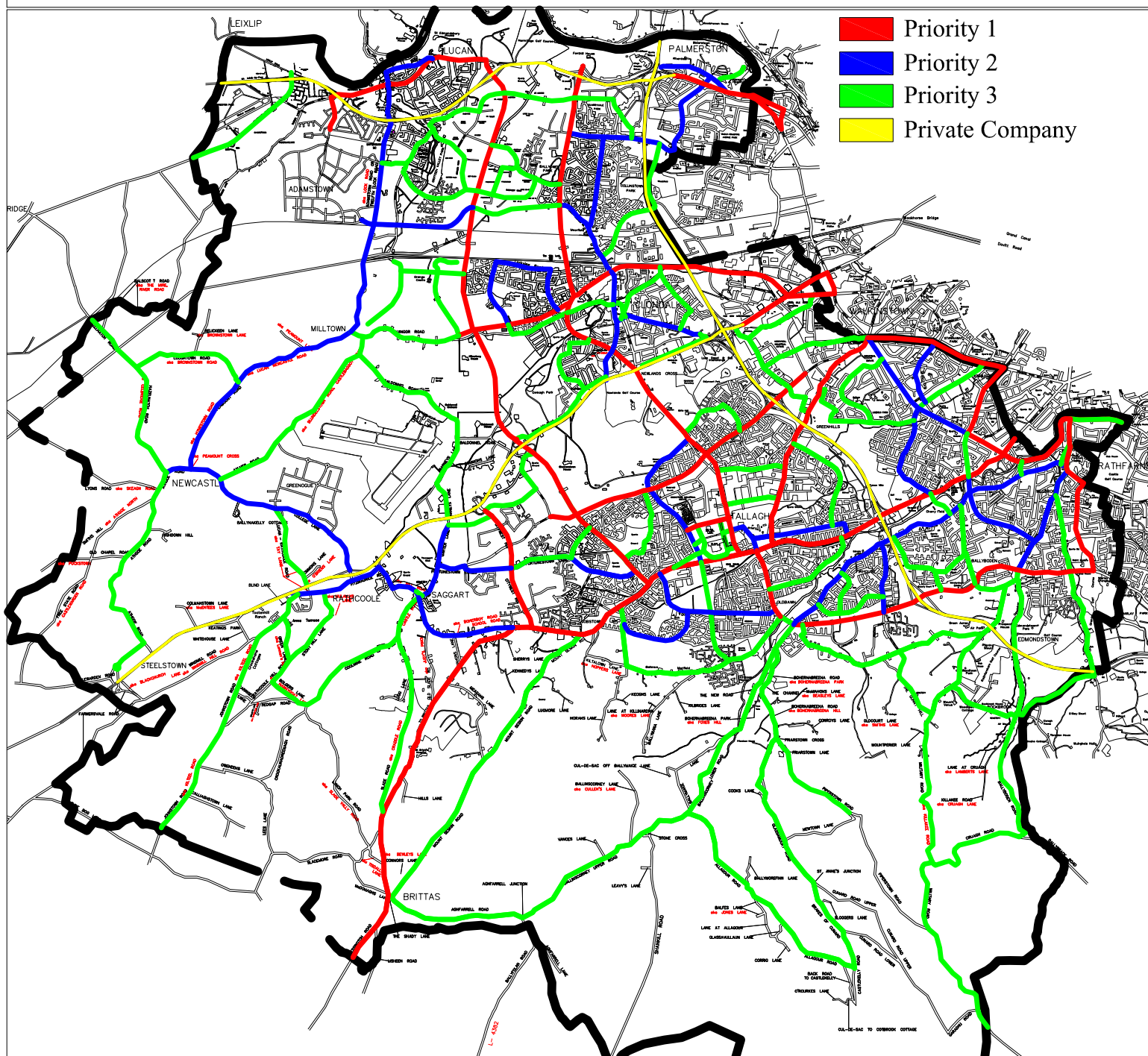


Proposed Gritting Routes 2013/14



		Length km
Route 1	Lucan	53.93
Route 2	Clondalkin	61.03
Route 3	Saggart	39.98
Route 4	Tallaght	46.33
Route 5	Kimmage	44.43
Route 6	Ballyboden	50.16
Route 7	N81	53.17
Total		349.03
Average		49.86

Priority Routes 2013/14



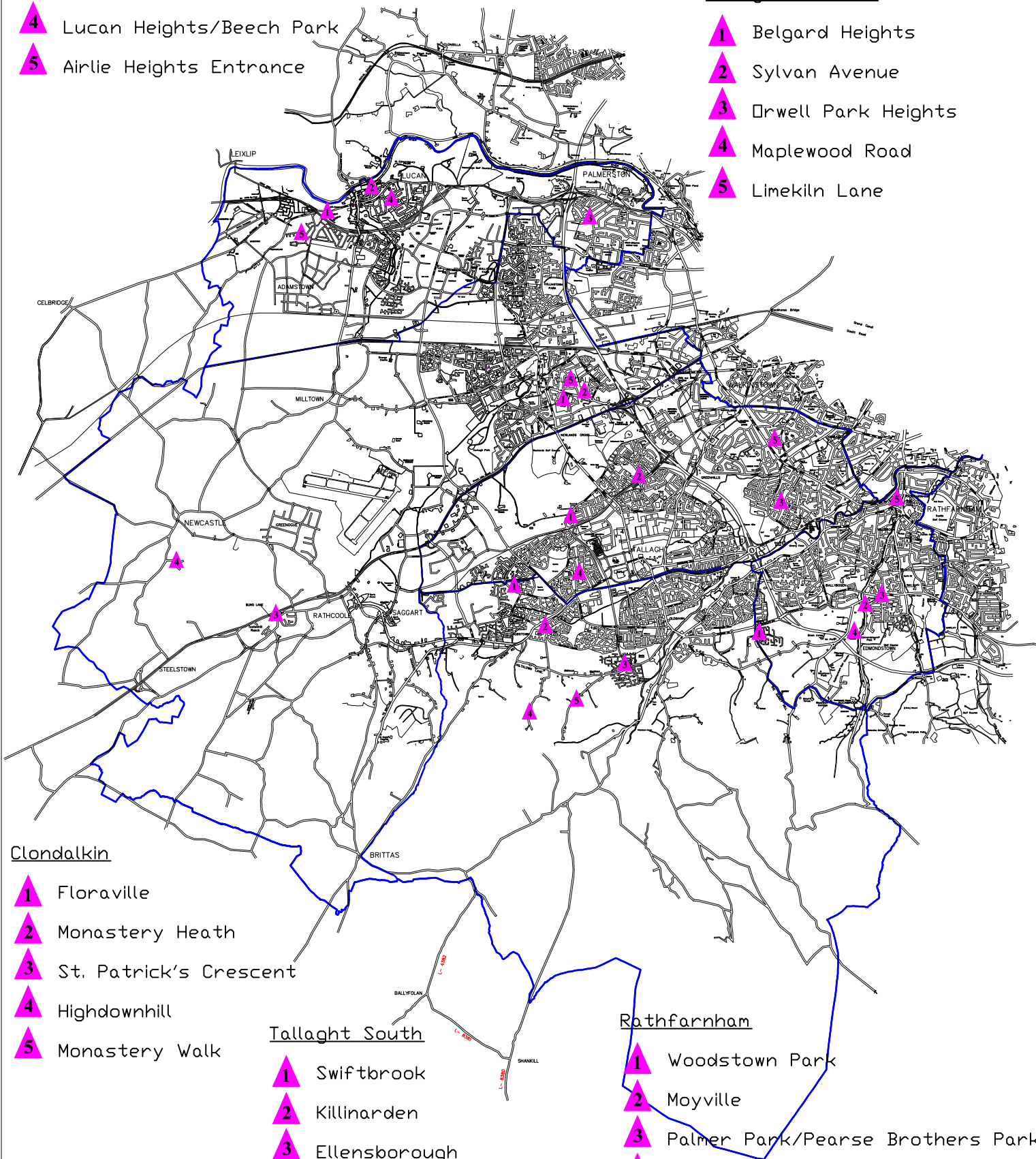
Salt Bin Locations 2013-14

Lucan

- 1 Ardeevin
- 2 Sarsfield Park
- 3 Woodfarm
- 4 Lucan Heights/Beech Park
- 5 Airlie Heights Entrance

Tallaght Central

- 1 Belgard Heights
- 2 Sylvan Avenue
- 3 Orwell Park Heights
- 4 Maplewood Road
- 5 Limekiln Lane



Clondalkin

- 1 Floraville
- 2 Monastery Heath
- 3 St. Patrick's Crescent
- 4 Highdownhill
- 5 Monastery Walk

Tallaght South

- 1 Swiftbrook
- 2 Killinarden
- 3 Ellensborough
- 4 Horans Lane
- 5 Ballymana Lane

Rathfarnham

- 1 Woodstown Park
- 2 Moyville
- 3 Palmer Park/Pearse Brothers Park
- 4 Prospect Manor
- 5 Church Lane at Tourville