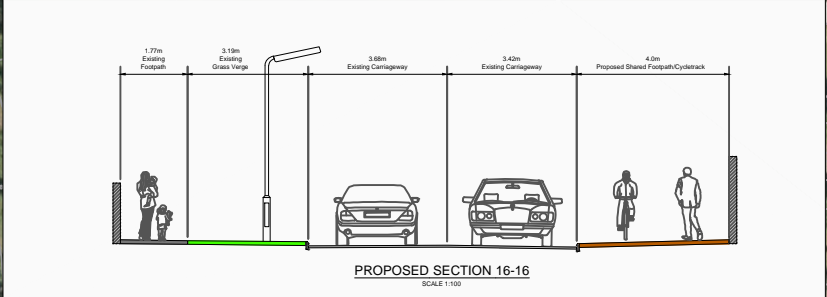
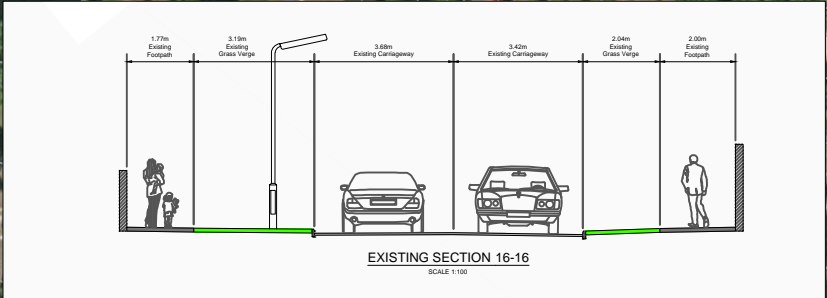
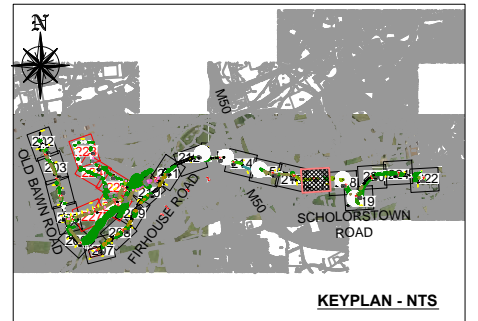




LEGEND:

- PROPOSED MANDATORY CYCLE LANE (ON ROAD)
- PROPOSED ADVISORY CYCLE LANE (ON ROAD)
- PROPOSED RED COLOURED SURFACING
- PROPOSED RAISED CYCLE TRACK /OFF ROAD CYCLETRACK
- RAISED CYCLE TRACK /OFF ROAD CYCLETRACK UPGRADE AS REQUIRED
- PROPOSED VEHICLE WEAVING AREA
- PROPOSED FOOTPATH OR PROPOSED FOOTPATH IMPROVEMENT AS REQUIRED
- PROPOSED GRASS VERGE
- PROPOSED CARRIAGEWAY REALIGNMENT
- PROPOSED CYCLE RAMPS
- PROPOSED SHARED AREA
- EXISTING SHARED AREA
- PROPOSED WIDE SHARED STREET
- PROPOSED CCTV LOCATION
- PROPOSED PUBLIC LIGHTING LOCATION
- RETAINED TREES
- NEW TREES, LIME
- NEW TREES, BIRCH
- NEW TREES, HORNBEE
- NEW TREES, OAK
- NEW TREES, NORWAY MAPLE
- NEW TREES, ASH
- NEW TREES, FIELD MAPLE
- EXISTING WOODLAND
- PROPOSED ORNAMENTAL PLANTING
- PROPOSED GROUND COVER PLANTING, SHRUBS AND PERENNIALS
- PROPOSED SCREEN PLANTING
- PROPOSED PLANTING AT SCULPTURE, GRASSES AND PERENNIALS
- EXISTING HEDGEROW TO BE RETAINED
- EXISTING GRASS AREAS INDICATED
- SCULPTURE, MAIN
- SCULPTURE, ROUTE INDICATOR
- SCULPTURE, RIVER



CLIFTON SCANNELL EMERSON ASSOCIATES

Drawing Status
PART 8

Date: Aug 2012
Issued By: CSEA

Revision	Description	Initials	Date
----------	-------------	----------	------

CLIFTON SCANNELL EMERSON ASSOCIATES
Consulting Engineers
Studio Lodge, Clontarf Avenue, Clontarf, Co. Dublin, Ireland.
Tel: +353 (0)1 265 8800 Fax: +353 (0)1 265 8400 Email: info@cseae.com

Architect	N/A
Client	South Dublin County Council (SDCC) & National Transport Authority (NTA)
Project	Tallaght to Ballyboden Cycle Route Submission Stage
Dwg. Title	Proposed Scheme Layout Sheet 16 of 26
Drawn By	PW
Date	June 2012
Checked by	NM
Scale	1:500 @ A1
Dwg. No.	12_098_217