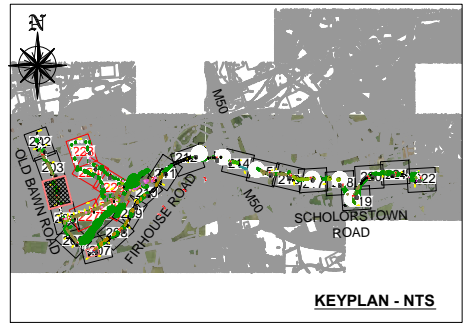




LEGEND:

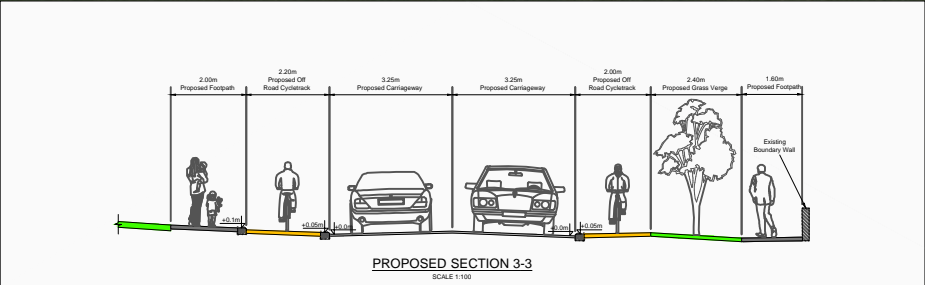
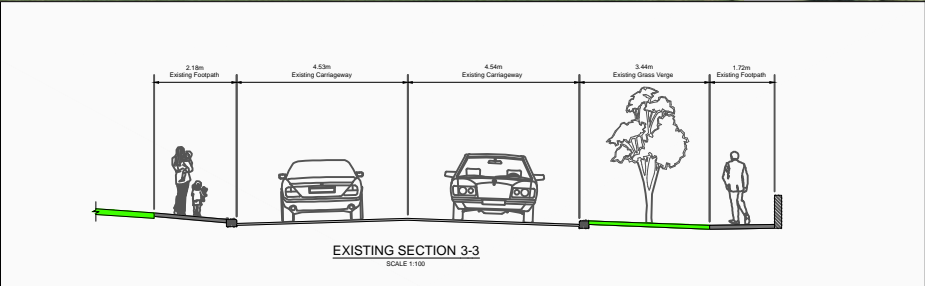
PROPOSED MANDATORY CYCLE LANE (ON ROAD)	
PROPOSED ADVISORY CYCLE LANE (ON ROAD)	
PROPOSED RED COLOURED SURFACING	
PROPOSED RAISED CYCLE TRACK /OFF ROAD CYCLETRACK	
RAISED CYCLE TRACK /OFF ROAD CYCLETRACK UPGRADE AS REQUIRED	
PROPOSED VEHICLE WEAVING AREA	
PROPOSED FOOTPATH OR PROPOSED FOOTPATH IMPROVEMENT AS REQUIRED	
PROPOSED GRASS VERGE	
PROPOSED CARRIAGEWAY REALIGNMENT	
PROPOSED CYCLE RAMPS	
PROPOSED SHARED AREA	
EXISTING SHARED AREA	
PROPOSED WIDE SHARED STREET	
PROPOSED CCTV LOCATION	
PROPOSED PUBLIC LIGHTING LOCATION	
RETAINED TREES	
NEW TREES, LIME	
NEW TREES, BIRCH	
NEW TREES, HORNBEAM	
NEW TREES, OAK	
NEW TREES, NORWAY MAPLE	
NEW TREES, ASH	
NEW TREES, FIELD MAPLE	
EXISTING WOODLAND	
PROPOSED ORNAMENTAL PLANTING	
PROPOSED GROUNDCOVER PLANTING, SHRUBS AND PERENNIALS	
PROPOSED SCREEN PLANTING	
PROPOSED PLANTING AT SCULPTURE, GRASSES AND PERENNIALS	
EXISTING HEDGEROW TO BE RETAINED	
EXISTING GRASS AREAS INDICATED	
SCULPTURE, MAIN	
SCULPTURE, ROUTE INDICATOR	
SCULPTURE, RIVER	



A	Parking Layout Amended	A	2011/12
Revision	Description	Initials	Date

CLIFTON SCANNELL EMERSON ASSOCIATES
Consulting Engineers
Studio 10, Clontarf Road, Dublin 12, Ireland
Tel: +353 (0)1 285 5500 Fax: +353 (0)1 285 5505 Email: info@cse.ie

Architect	N/A		
Client	South Dublin County Council (SDCC) & National Transport Authority (NTA)		
Project	Tallaght to Ballyboden Cycle Route Submission Stage		
Dwg. Title	Proposed Scheme Layout Sheet 3 of 26		
Drawn By	PW	Date	June 2012
Checked by	RG	Scale	1:500 @ A1
Dwg. No.	12_098_204-A		



CLIFTON SCANNELL EMERSON ASSOCIATES

Drawing Status	PART 8
Date	Aug 2012
Issued By	CSEA