GRANGE ROAD

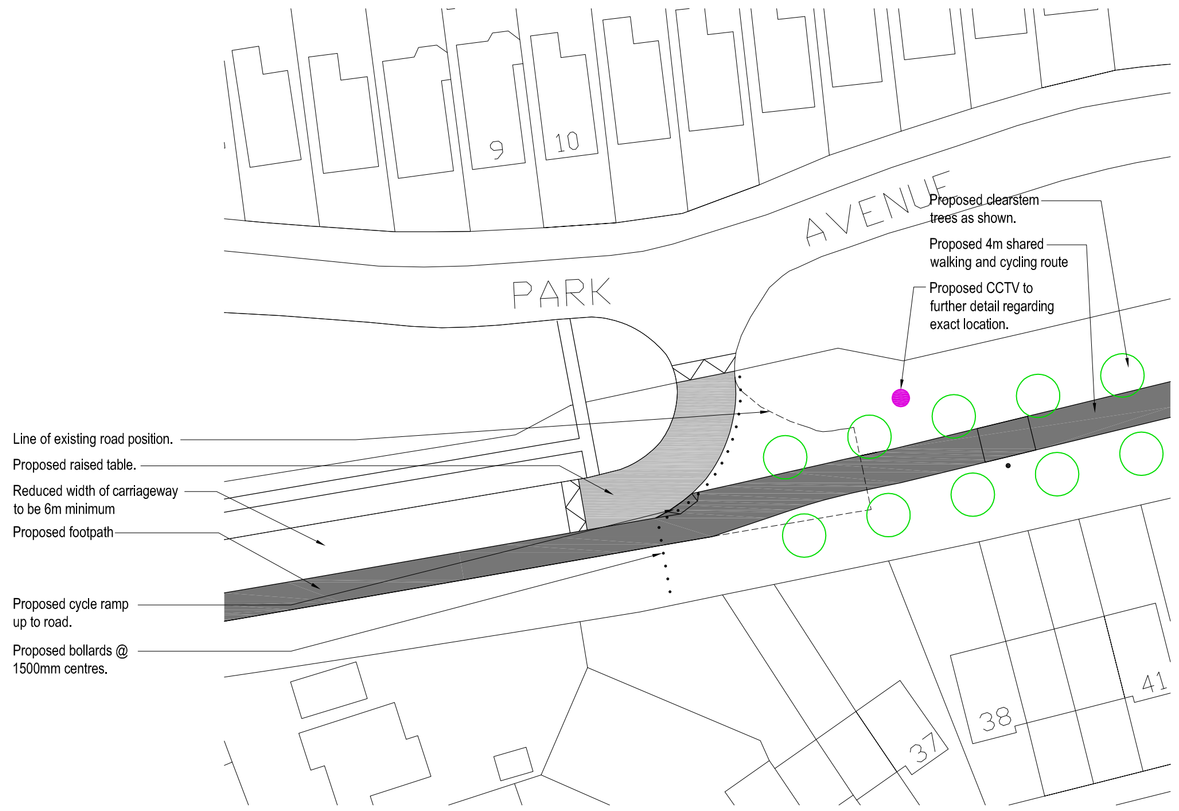

ENTRANCE TO PARK AVENUE

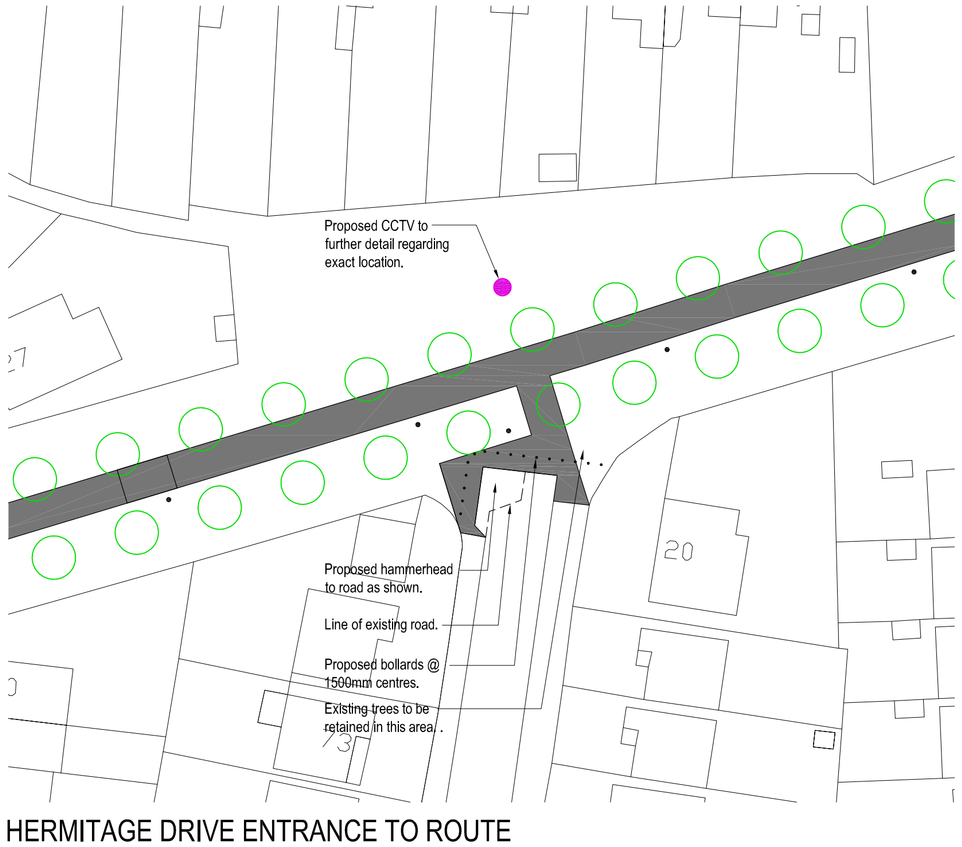

HERMITAGE DRIVE ENTRANCE TO ROUTE

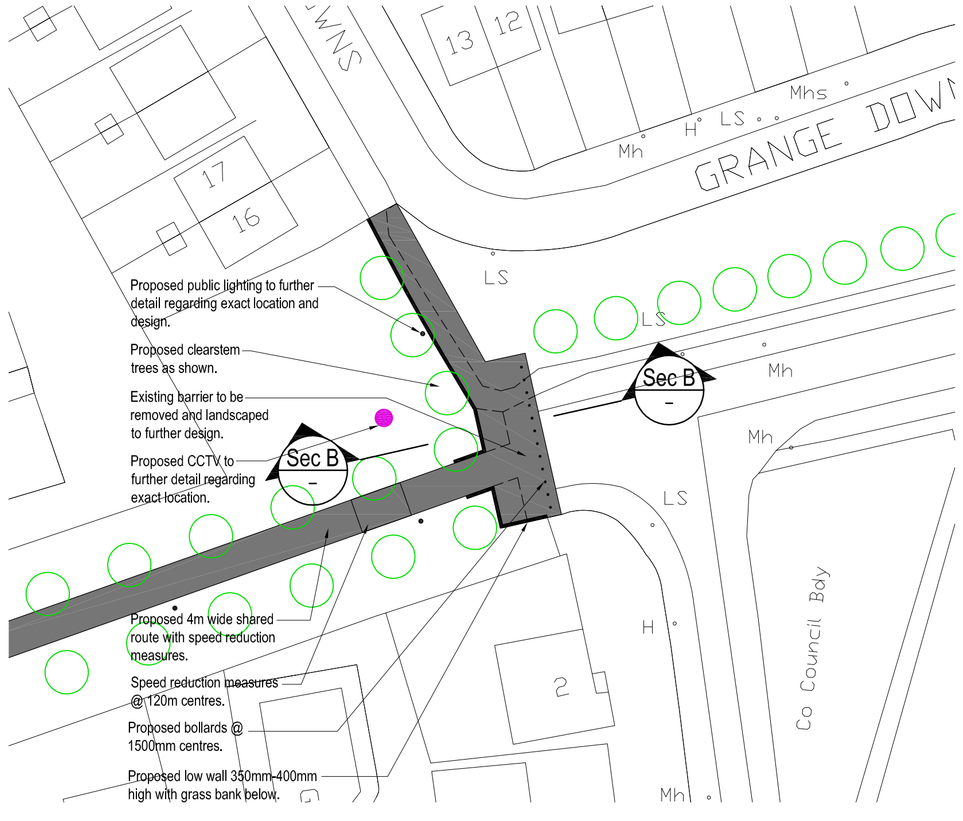

EASTERN END OF ROUTE AT GRANGE MANOR ROAD

KEY PLAN:

NOTES / LEGENDS:

= Proposed new surface areas.

= Proposed raised tables / crossing points

= Proposed CCTV to further detail.

ALL DRAWINGS ARE THE COPYRIGHT OF THE ARCHITECTS AND MAY NOT BE USED IN WHOLE OR IN PART WITHOUT THER EXPRESSED PERMISSION IN WRITING.
DO NOT SCALE USE WRITTEN DIMENSIONS ONLY. ALL DIMENSIONS TO BE CHECKED ON SITE BY THE CONTRACTOR AND ANY DISCREPANCIES REPORTED TO THE ARCHITECTS IMMEDIATELY.

PROJECT: GRANGE ROAD WALKING AND CYCLING ROUTE

Revision: Date: No:

DRAWING: PROPOSED WORKS DETAILED PLANS

PART 8

SCALE: 1:500		PAPER SIZE: A1	
DRAWN BY: TB		CHECKED BY: SF	
JOB NO. CP-002		DRAWING NO. P-010	REV. -
DATE OF ORIGIN: 09/12			

Comhairle Contae Átha Cliath Theas
South Dublin County Council
Architects' Department,
County Hall, Tallaght,
Dublin 24.
Tel: 01 414 9000

County Architect - Eddie Conroy
B. Arch., M. Arch.Sc., FRIAI.