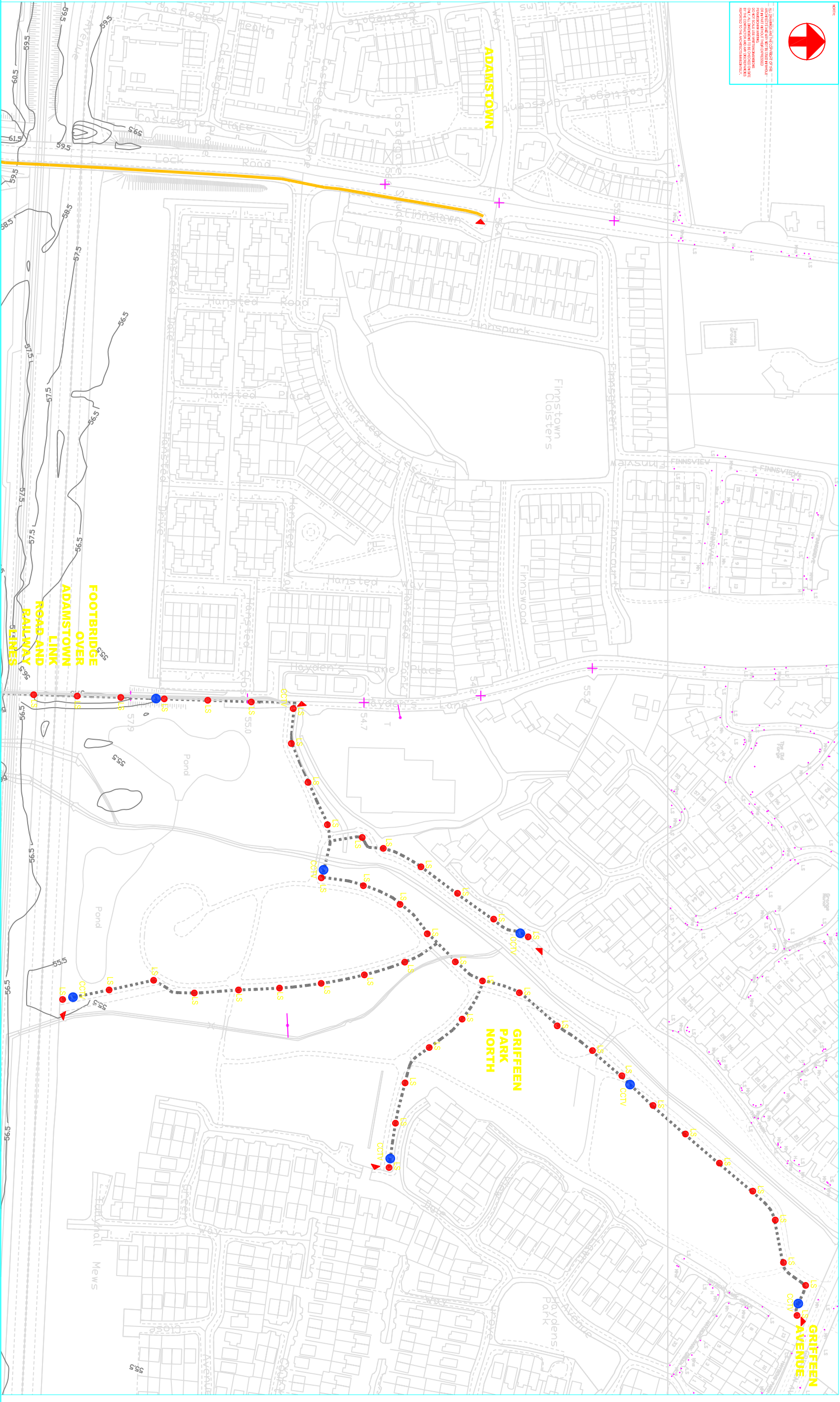








1 : 1,250 SITE PLAN & LAYOUT OF LIGHTING, CCTV AND CYCLE PATH



-  EXTENT OF DUCTING TO FEED NEW PUBLIC LIGHTING
and/or CCTV POLES
-  LS PROPOSED PUBLIC LIGHTING POLES TO MATCH GREENROUTE LIGHTING - EXACT SPACING AND LOCATION SUBJECT TO SPECIALIST LIGHTING DESIGN.
-  CCTV NOTE LIGHTING AT ENTRANCES/BRIDGES, etc. MAY BE ALTERNATIVE TYPE, 3.6m HIGH AND AT SHORTER SPACINGS.
-  EXTENT OF CYCLE PATH PROPOSED, REPLACING EXISTING GRASS VERGES.
-  SITE NOTICE MOUNTED ON EITHER RAILWAYS OR ON POST
-  PROPOSED PUBLIC CCTV POLES TO MATCH GREENROUTE CCTV EXACT SPACING AND LOCATION SUBJECT TO SPECIALIST DETAILED DESIGN - LOCATIONS ON WAP ARE INDICATIVE ONLY

Cycle Path, Public Lighting & CCTV
SHEET 2 of 3



**Comhairle Contae
Átha Cliath Theas
South Dublin County Council**

Architects' Department,
County Hall, Tallaght,
Dublin 24.

Tel: 01 414 9000

County Architect - Ealdis Conroy
B. Arch., M. Arch.Sc., FRAI