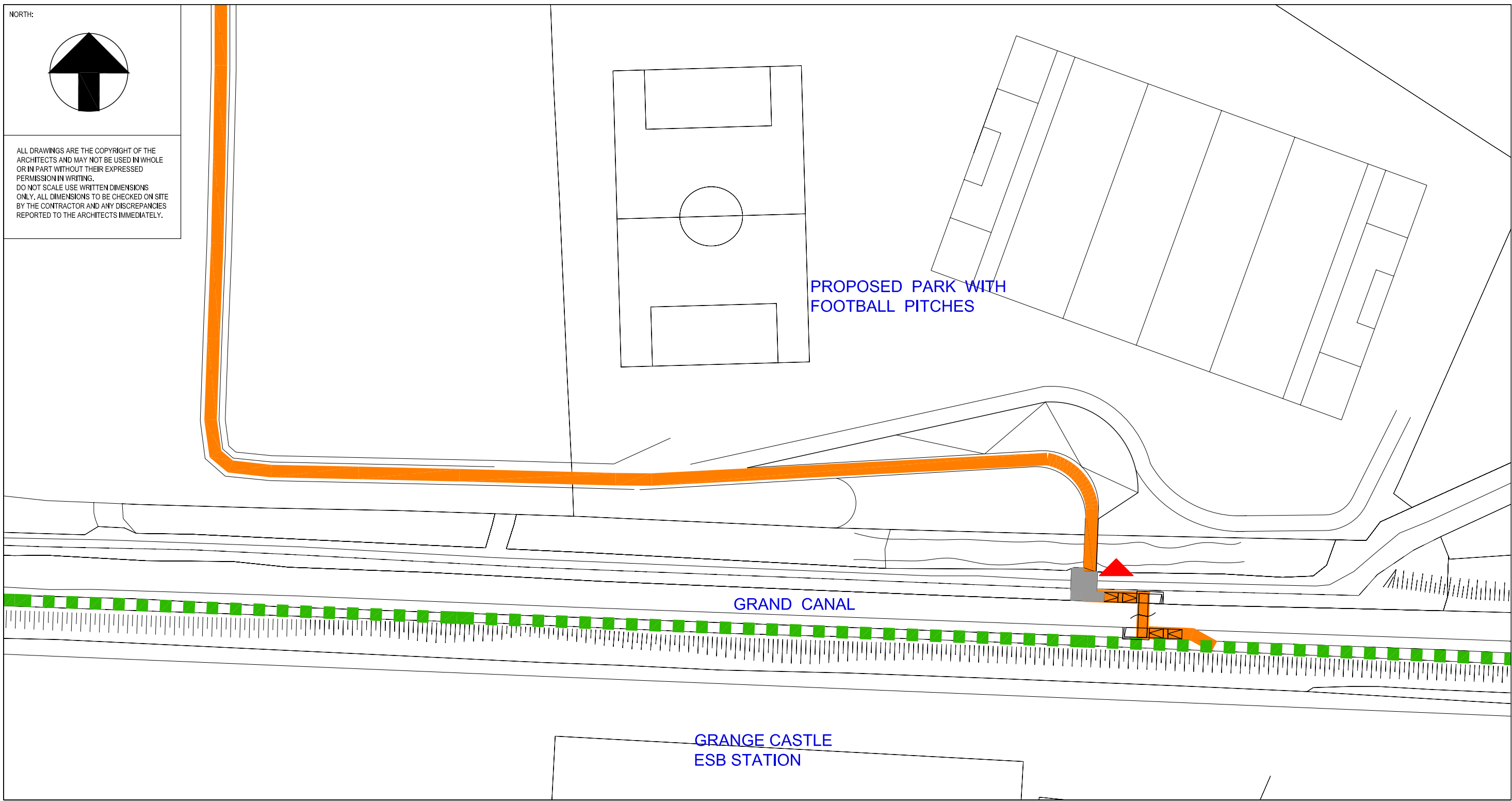
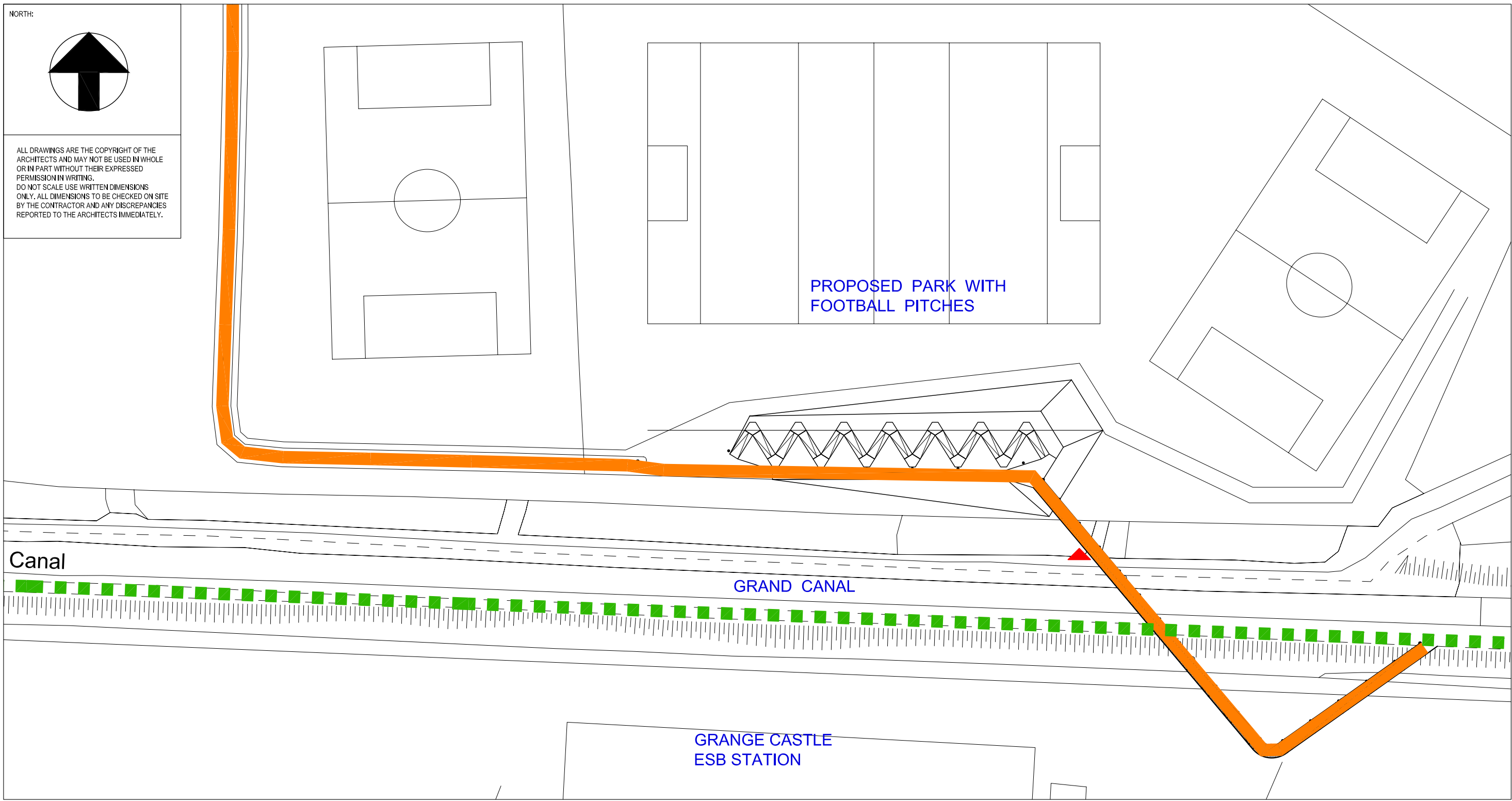


CANAL BRIDGE SITE LOCATION MAP @ 1 : 5000



CANAL BRIDGE SITE LOCATION MAP @ 1 : 1250
LEVEL OPENABLE BRIDGE





CANAL BRIDGE SITE LOCATION MAP @ 1 : 1250
OVERBRIDGE


CANAL BRIDGE proposals

PROJECT:

GRAND CANAL BRIDGE

 SITE NOTICE MOUNTED ON EITHER RAILINGS OR ON POST

 PROPOSED CYCLIST/PEDESTRIAN LINK FROM ADAMSTOWN & GRIFFEEN AVENUE TO GRAND CANAL GREEN ROUTE

 GRAND CANAL GREEN ROUTE

DRAWING:

CANAL BRIDGE
SHEET 1 of 6

PART 8