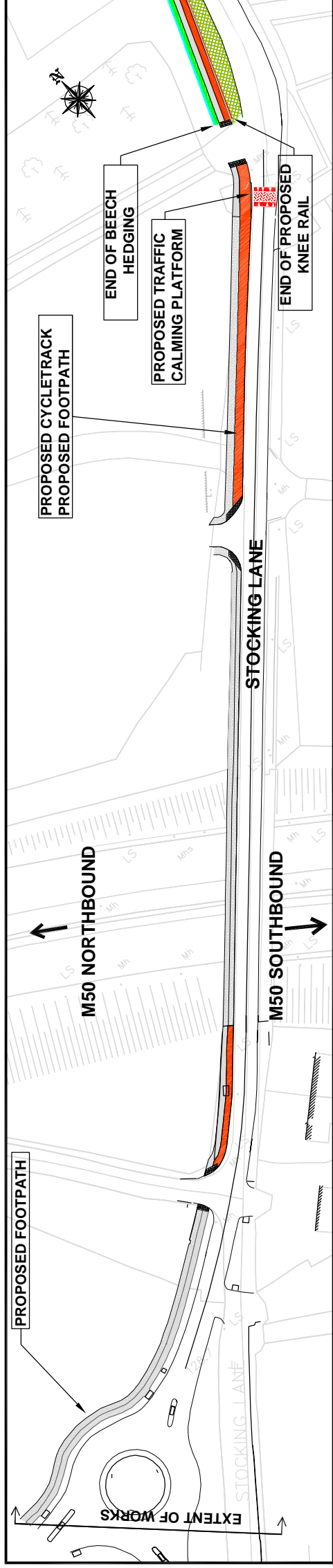
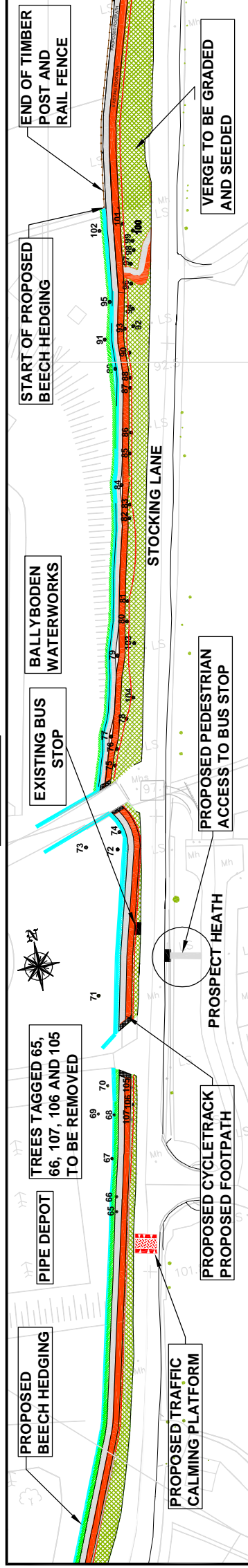


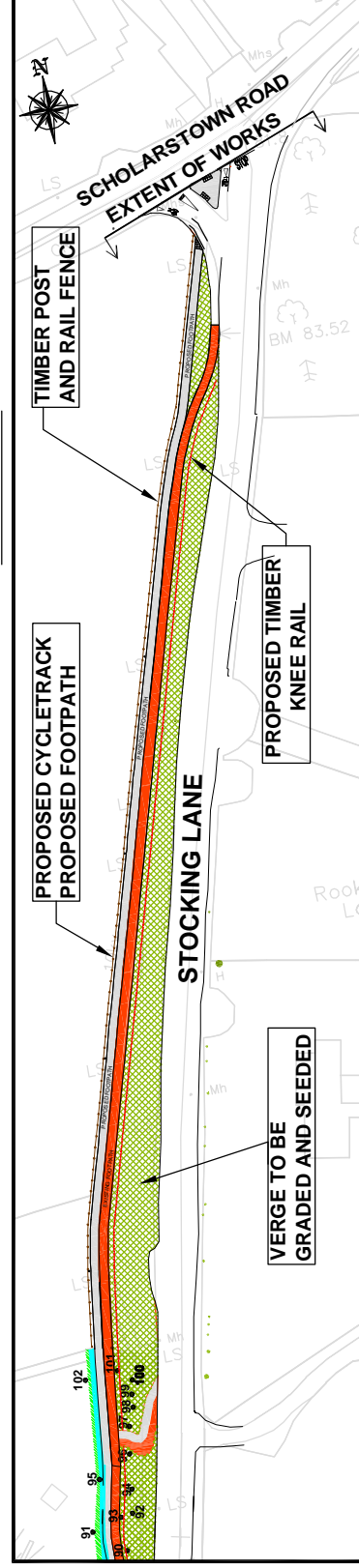
STOCKING LANE PROPOSED FOOTPATH & CYCLETRACK UPGRADE



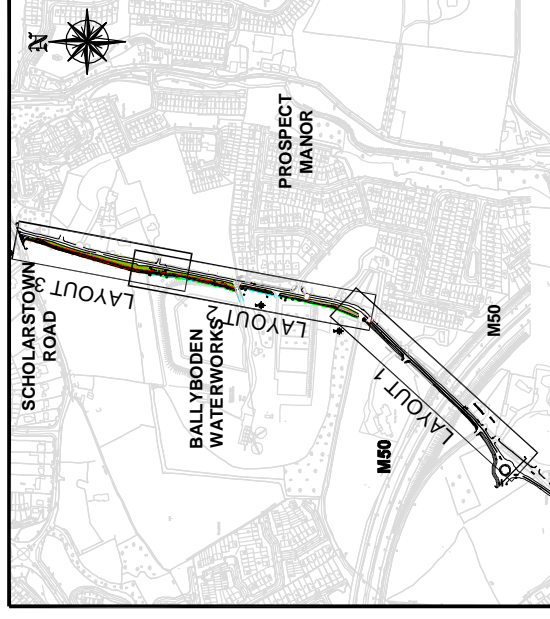
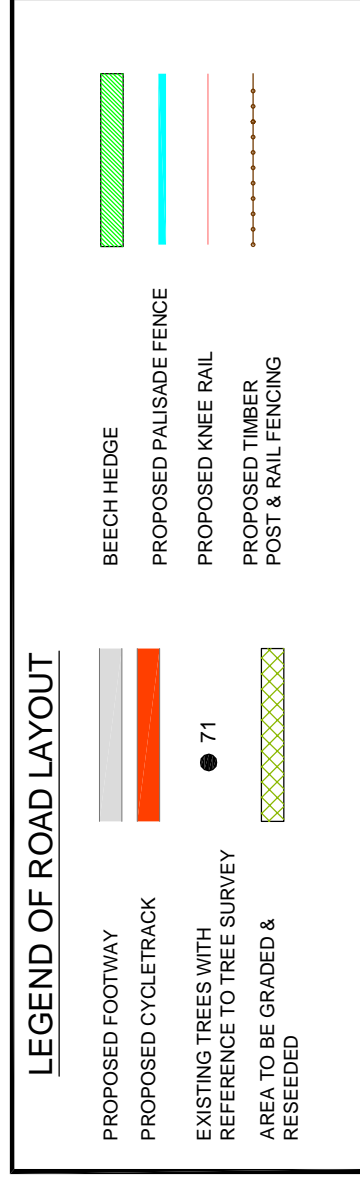
LAYOUT 1



LAYOUT 2



LAYOUT 3



KEY PLAN - NTS

CHOMAIRLE CONTAE ATHA CLIATH THEAS
SOUTH DUBLIN COUNTY COUNCIL

Planning and Development Act, 2000
Part 8 Planning & Development Regulations, 2001-2007

Public Notice of
**STOCKING LANE
PROPOSED FOOTPATH AND CYCLETRACK UPGRADE**

Pursuant to the requirements of the above, notice is hereby given of the following proposed scheme:
Footpath and cycletrack upgrade along western side of Stocking Lane from Scholarstown Road to the M50 Motorway Bridge.

The proposed works comprise:-

- § The construction of approximately 800m of 1.5m wide footpath with drop kerbs at junctions.
- § The construction of approximately 800m of 1.5m wide cycletrack with drop kerbs at junctions.
- § The construction of 550m of timber knee rail.
- § Vegetation clearance and grass seeding to verges.
- § The planting of beech hedging along boundary to Dublin City Council Lands.
- § Traffic Calming Platform
- § Pedestrian Access from Prospect Heath to Bus Stop on east side of Stocking Lane
- § Public Lighting

Plans and particulars of the proposed development are available for inspection or purchase at a fee not exceeding the reasonable cost of making a copy, at:-

South Dublin County Council, County Hall, Tallaght, Dublin 24, between the hours of 9:00am - 5:00pm Monday to Thursday and 9:00am - 4:30pm Friday (inspection and purchase)

South Dublin County Council, County Library, County Hall, Tallaght Dublin 24, between the hours of 9:45am - 8:00pm Monday to Thursday and 9:45am - 4:30pm Friday and Saturday (inspection only)

Whitechurch Library, Taylors Lane, Dublin 16, between the hours of 2pm - 5pm and 6pm - 8pm Tuesday and Thursday, 10am-1pm and 2pm - 5pm Wednesday, closed Monday and Friday (inspection only)

From Wednesday 24th September 2008 to Friday 7th November 2008

Submissions or observations with respect to the proposed works, dealing with the proper planning and sustainable development of the area in which the development would be situated, may be made in writing to:-

The Senior Executive Officer,
Roads & Traffic Department,
South Dublin County Council,
County Hall,
Tallaght,
Dublin 24.

Closing date for receipt of submissions is 4:30pm on Friday 21st November, 2008

It should be noted that the Freedom of Information Act, 1997 applies to all records held by South Dublin County Council.

Web Site Address: www.southdublin.ie

Revision	Description	Initials	Date

Comhairle Contae Atha Cliath Theas South Dublin County Council	
F.G.Coffey B.E., C.Eng., F.I.E.I Director of Transportation and County Engineer	
Client	SOUTH DUBLIN COUNTY COUNCIL
Project	STOCKING LANE - PROPOSED FOOTPATH/CYCLETRACK UPGRADE
Dwg. Title	PROPOSED FOOTPATH & CYCLETRACK LAYOUT
Drawn By	PW
Date	SEPTEMBER 08
Checked By	GE
Scale	NTS
Dwg. No.	06_090_202