
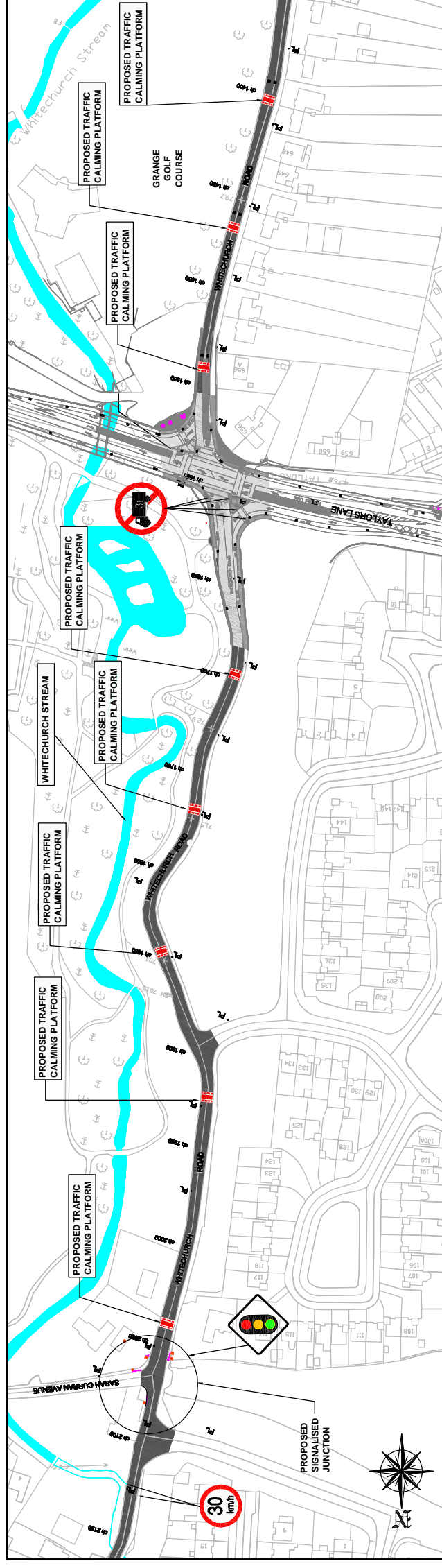
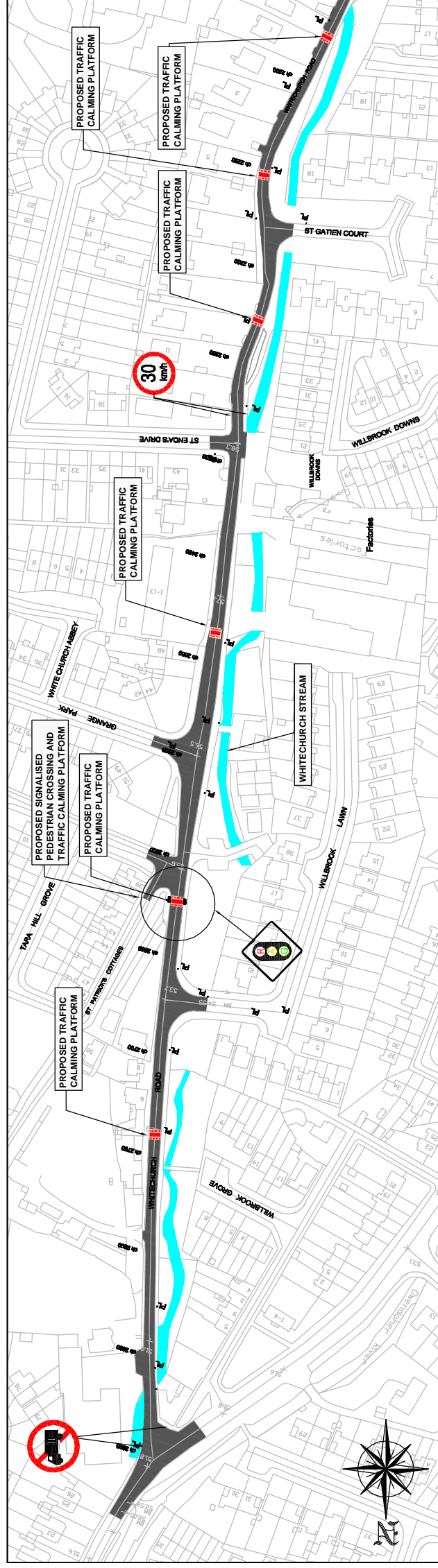









WHITECHURCH ROAD PROPOSED TRAFFIC CALMING SCHEME



CLIFTON SCANNELL EMERSON ASSOCIATES
Consulting Engineers
Seafort Lodge, Castlebarrow Ave, Blackrock, Co. Dublin, Ireland.
Tel. +353 (0)1 288 5008 Fax. +353 (0)1 283 3488 Email. info@csae.ie



LEGEND:

	CARRAGEWAY
	TRAFFIC CALMING PLATFORMS
	TRAFFIC LIGHTS
	PEDESTRIAN TRAFFIC LIGHT SYMBOL
	PERIODIC SPEED CONTROL - 30kph
	30kph SPEED LIMIT SYMBOL
	3tonne LIMIT ZONE SIGN

PUBLIC DISPLAY

SHEET 2 OF 3

CHOMAIRLE CONTAE ATHA CLIATH THEAS
SOUTH DUBLIN COUNTY COUNCIL

Planning and Development Act, 2000
Part 8 Planning & Development Regulations, 2001-2007

Public Notice of
**WHITECHURCH ROAD
PROPOSED TRAFFIC CALMING SCHEME**

Pursuant to the requirements of the above, notice is hereby given of the following proposed scheme:
Traffic Calming Measures on Whitechurch Road between Ballyboden Road Junction and the M50 underpass.

The proposed works comprise:

- § Traffic Calming Platforms
- § 3 tonne limit zone on Whitechurch Road between Ballyboden Road Junction and Taylor's Lane Junction, and on Grange Park, St. Enda's Drive, St. Patrick's Cottages and Sarah Curran Avenue.
- § Traffic Signals at the junction of Whitechurch Road and Sarah Curran Avenue.
- § Signalised Pedestrian Crossing on Whitechurch Road at St Patrick's Cottages.
- § Periodic Speed Control (30kph) on Whitechurch Road in the vicinity of Whitechurch National School.
- § 30kph speed limit on Whitechurch Road between Sarah Curran Avenue and St Enda's Park.

Plans and particulars of the proposed development are available for inspection or purchase at a fee not exceeding the reasonable cost of making a copy, at:-

South Dublin County Council, County Hall, Tallaght, Dublin 24, between the hours of 9:00am - 5:00pm Monday to Thursday and 9:00am - 4:30pm Friday (inspection and purchase)

South Dublin County Council, County Library, County Hall, Tallaght Dublin 24, between the hours of 9:45am - 8:00pm Monday to Thursday and 9:45am - 4:30pm Friday and Saturday (inspection only)

Whitechurch Library, Taylor's Lane, Dublin 16, between the hours of 2pm - 5pm and 6pm - 8pm Tuesday and Thursday, 10am-1pm and 2pm - 5pm Wednesday, closed Monday and Friday (inspection only)

From Wednesday 24th September 2008 to Friday 7th November 2008

Submissions or observations with respect to the proposed works, dealing with the proper planning and sustainable development of the area, in which the development would be situated, may be made in writing to:-

The Senior Executive Officer,
Roads & Traffic Department,
South Dublin County Council,
County Hall,
Tallaght,
Dublin 24.

Closing date for receipt of submissions is 4:30pm on Friday 21st November, 2008
It should be noted that the Freedom of Information Act, 1997 applies to all records held by South Dublin County Council.

Web Site Address: www.southdublin.ie

B	MINOR AMENDMENTS	PW	01-09-08
A <td>MINOR AMENDMENTS <td>PW <td>28-08-08 </td></td></td>	MINOR AMENDMENTS <td>PW <td>28-08-08 </td></td>	PW <td>28-08-08 </td>	28-08-08
Revision <td>Description <td>Initials <td>Date </td></td></td>	Description <td>Initials <td>Date </td></td>	Initials <td>Date </td>	Date



F.G.Coffey B.E., C.Eng., F.I.E.I
Director of Transportation and County Engineer

SOUTH DUBLIN COUNTY COUNCIL

WHITECHURCH ROAD
PROPOSED TRAFFIC CALMING SCHEME

DETAILED LAYOUT
SHEET 2 OF 3

Drawn By	PW	Date	SEPTEMBER 08
Checked by	GE	Scale	NTS
Draw No.	07_007_201_B		