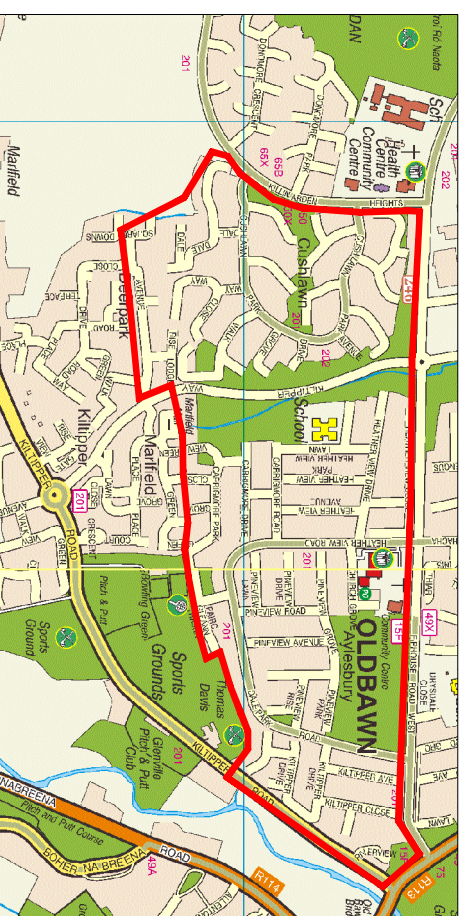
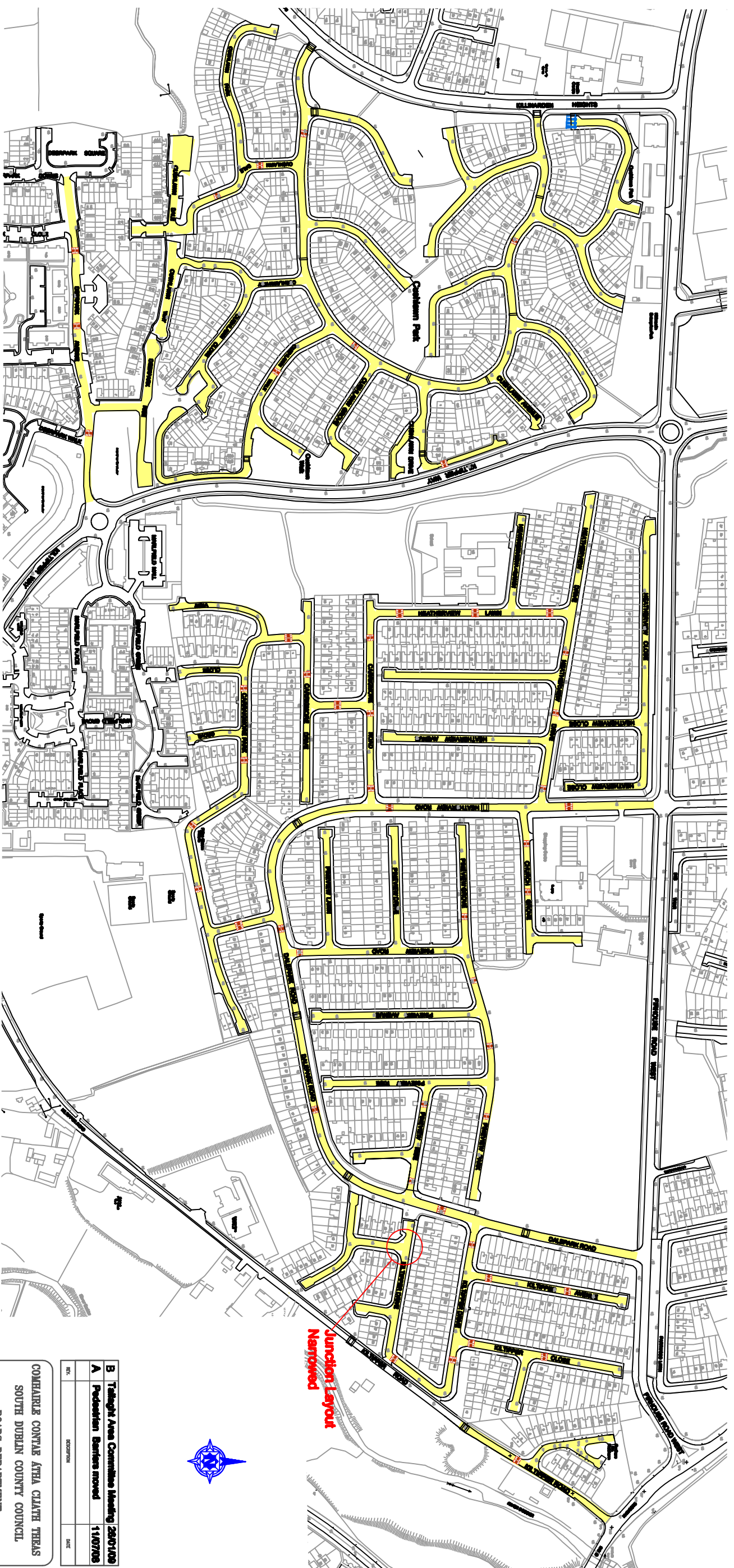






AYLESBURY / CUSHLAWN TRAFFIC CALMING SCHEME



-  **FEDERTRIAN RAILING**
-  **PROPOSED STANDARD RAILERS**
-  **EXISTING STANDARD RAILERS**
-  **EXISTING NARROW RAILERS (EXISTING LANE MARKS)**

Includes Ordnance Survey/ Ireland data reproduced under OSI License number 2003/077926A/ South Dublin County Council.
 Authorised reproduction in large Ordnance Survey Ireland and Government of Ireland copyright.
 © Ordnance Survey Ireland, 2003.

Junction Layout Narrowed



B Tullaghan Area Committee Meeting 28/01/09
 A Pedestrian Barriers moved 14/07/08

COMHAIRE CONTAR ATHA CLATH THEAS
SOUTH DUBLIN COUNTY COUNCIL
ROADS DEPARTMENT

 **Planning Centre**
 7/A, CORRY B.L. CLAY, 21.11
 DIRECTOR OF TRANSPORTATION AND COUNTY ENGINEER
 WILLIAM FINNELL, B.L. CLAY,
 SENIOR ENGINEER ROAD DEPT.

AYLESBURY/CUSHLAWN
TRAFFIC CALMING SCHEME

NAME	LB	FILE NO.	G.B
SCALE	N.T.S.	DATE	JAN. 2009
DATE		DRW No.	AVCU/TC/002B