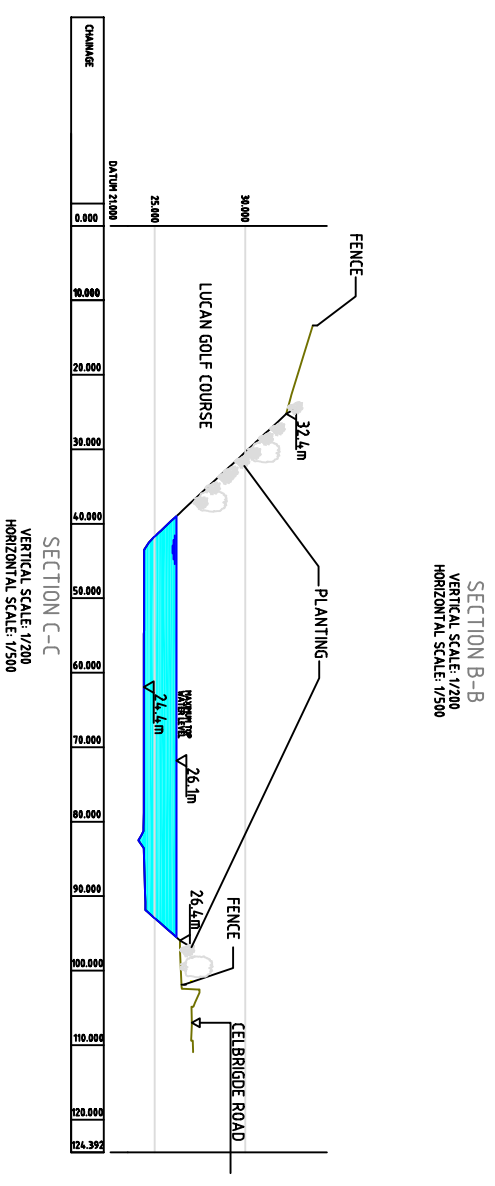
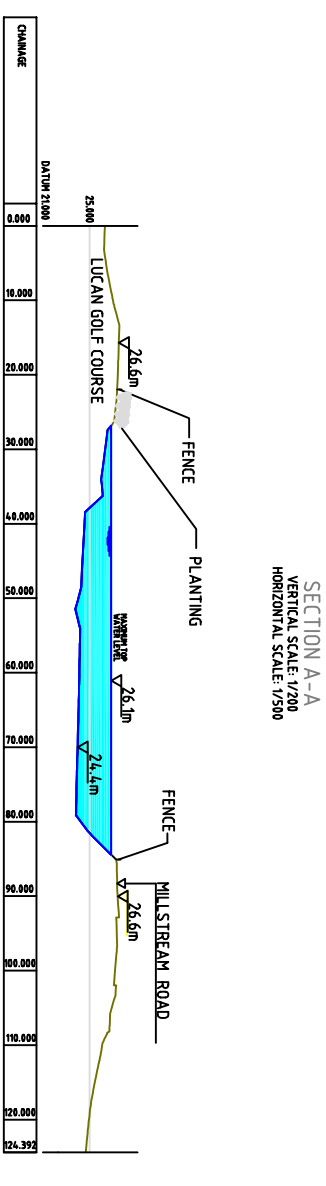
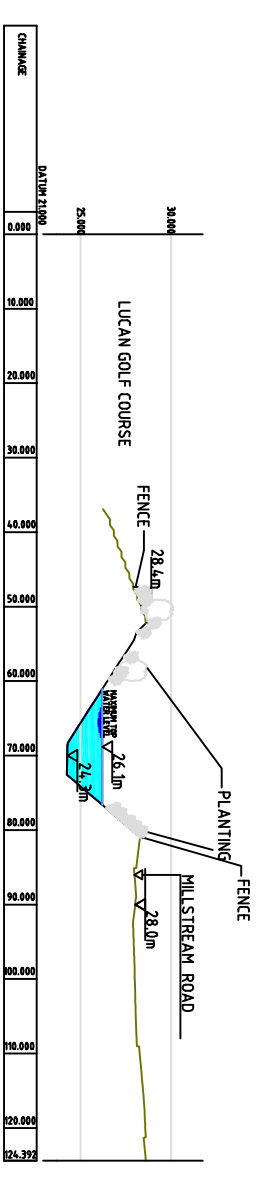
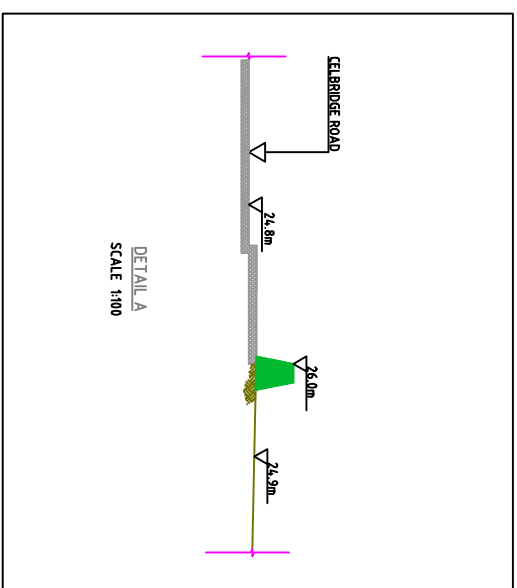
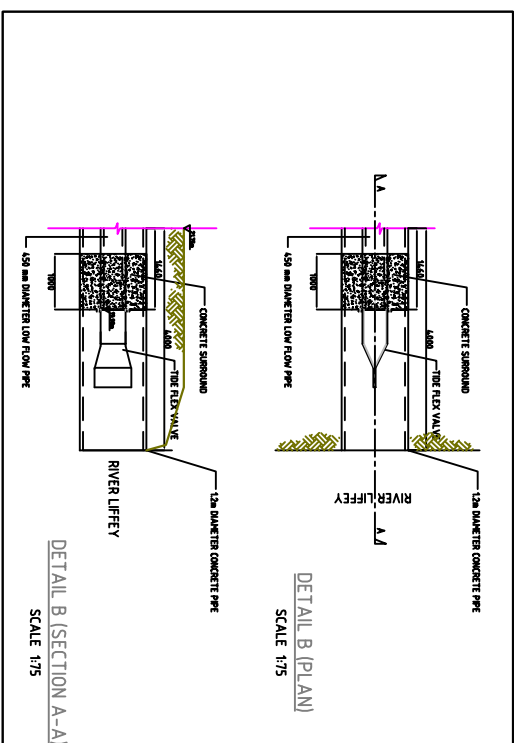
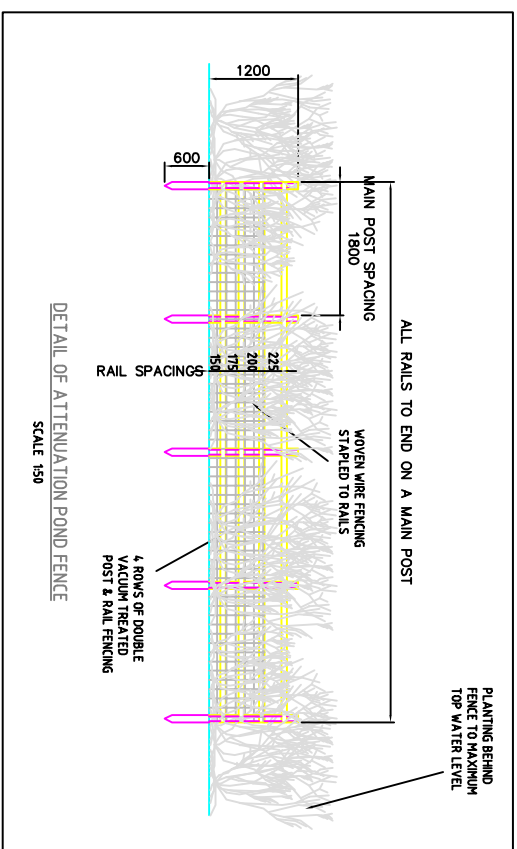
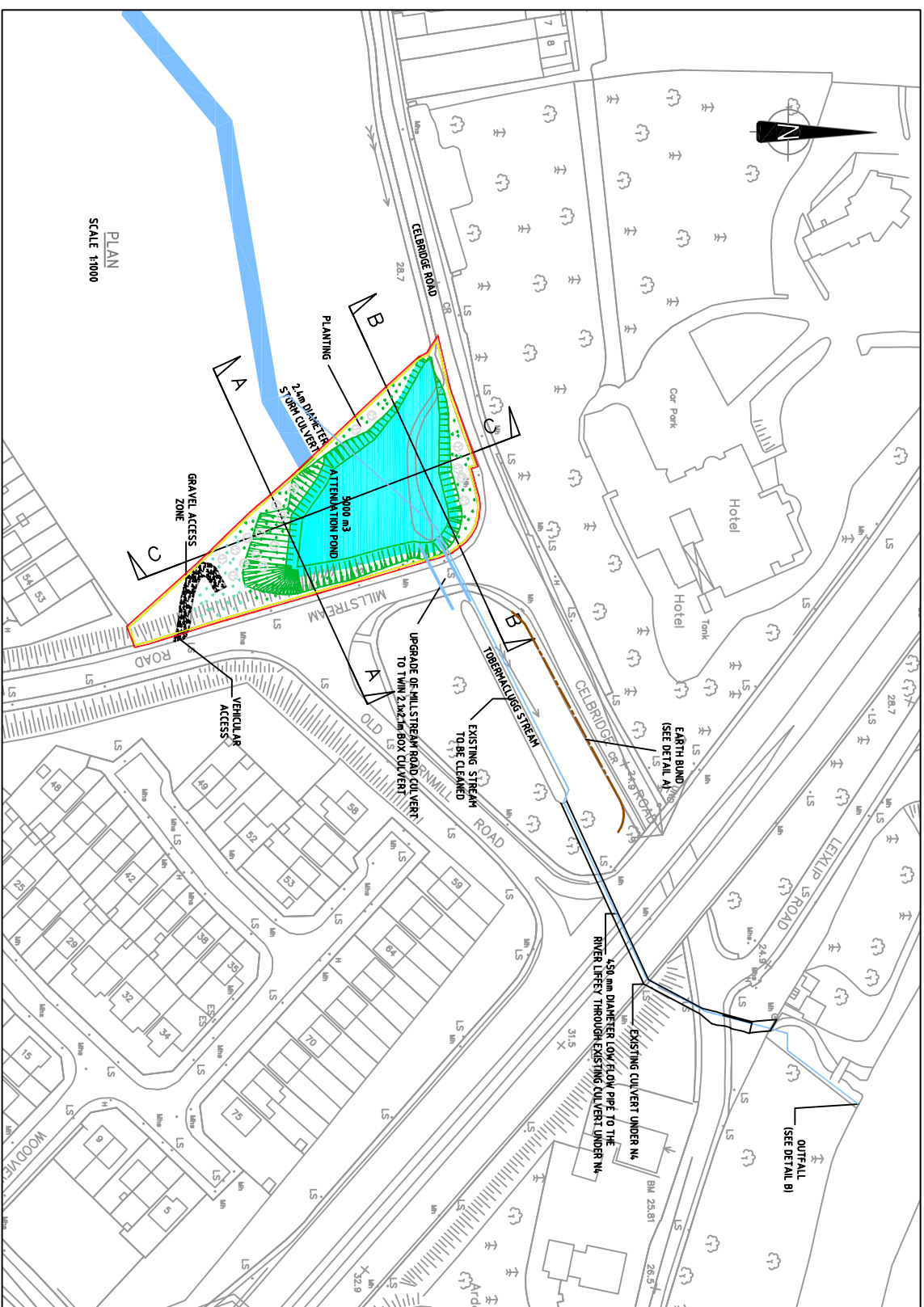


ADAMSTOWN STRATEGIC DEVELOPMENT ZONE OUTFALL FACILITIES FOR STORM WATER AND ASSOCIATED WORKS PLAN, SECTIONS AND LANDSCAPING



- LEGEND:**
- FENCE SHOWN THUS
 - PART B BOUNDARY SHOWN THUS
 - ASSOCIATED WORKS SHOWN THUS

PUBLIC DISPLAY

SHEET 3 OF 3

NOTES:-
1. ALL LEVELS RELATE TO MAHON HEAD ORDNANCE DATUM.
2. FOR LOCATION PLAN SEE SHEET 1 OF 3 AND 2 OF 3