
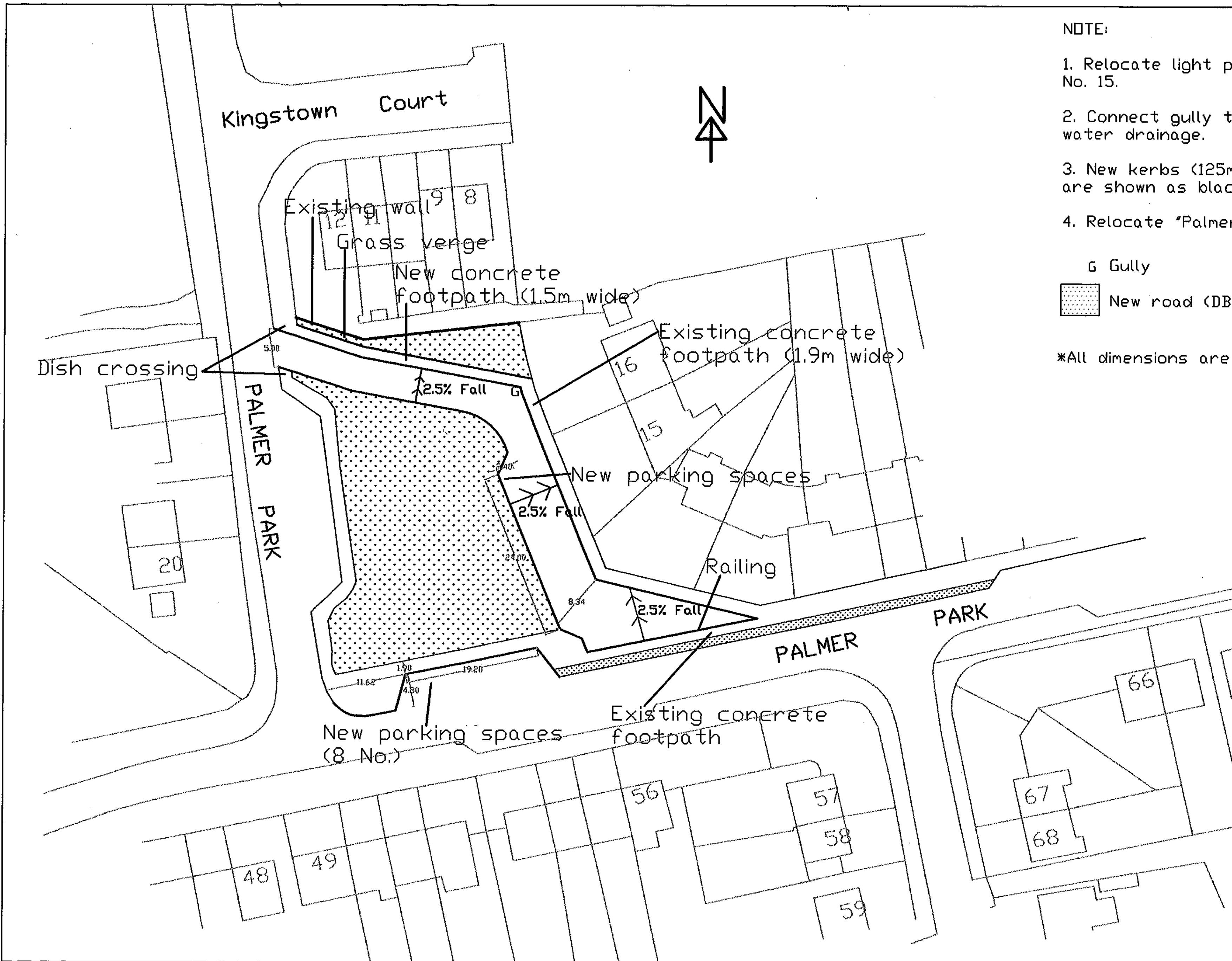


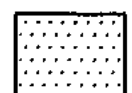
NOTE:

1. Gullies to be connected to existing surface water drainage.
2. Cross and longitudinal falls of proposed parking to be the same as existing ground.


NO.		DRAWING		DATE	
COMRADE OGHYAN ÁINE CLAREN TIERAG SOUTH DUBLIN COUNTY COUNCIL					
ROADS DEPARTMENT					
		P.O. COFFEY R.E. C.Eng., F.I.E.I. DIRECTOR OF TRANSPORTATION AND COUNTY ENGINEER			
		D. EVAN M.Sc.(Eng.), C.Eng., F.I.E.I. SENIOR ENGINEER ROAD MAINTENANCE			
TITLE					
Palmer Park Area 1					
SCALE	SY	SECTION	ED		
		NE 100		Palmer Park Area 1	
DATE	11/20	NO. 10			
REV	0-1-07	07/PAM/01			



- NOTE:
1. Relocate light pole outside House No. 15.
  2. Connect gully to existing surface water drainage.
  3. New kerbs (125mm high from road) are shown as black bold lines.
  4. Relocate "Palmer Park" stone.

G Gully  
 New road (DBM)

\*All dimensions are in meters.

DATE	SCALE	BY
<b>COMMUNE CHOIRAS AREA CHAIR TREAS</b> <b>SOUTH DUBLIN COUNTY COUNCIL</b> <b>ROADS DEPARTMENT</b>		
 <b>P.G. COFFEY B.E., C.Eng., F.I.E.E.</b> DIRECTOR OF TRANSPORTATION AND COUNTY ENGINEER		
<b>D. RYAN M.Sc.(HON.), C.Eng., F.I.E.E.</b> SENIOR ENGINEER ROAD MAINTENANCE		
<b>Palmer Park Area 2</b>		
DATE	BY	SCALE
04/07		
PROJECT	FILE NO.	SCALE
	Palmer Park Area 2	
DATE	BY	SCALE
04/07		