





DEERPARK RISE

Notes
NO DIMENSIONS TO BE SCALED OFF
THIS DRAWING
FIGURED DIMENSIONS ONLY TO BE USED

THIS DRAWING IS FOR PLANNING PURPOSES
ONLY AND SHOULD NOT BE USED FOR ANY
OTHER PURPOSE WITHOUT THE WRITTEN
CONSENT OF THE ARCHITECTS.

LEGEND

- EXISTING WATERMAIN WAYLEAVE INDICATED THIS 
- 2m HIGH SCREEN WALL INDICATED THIS 
- SITE BOUNDARY INDICATED THIS 
- LANDS UNDER CONTROL OF APPLICANT 



OS Ref: 3453-01

Ordnance Survey Ireland
Licence No. AR 0011305
Ordnance Survey Ireland
Government of Ireland

A NOVOS GB NAMING & NUMBERING
Rev. Date By Description

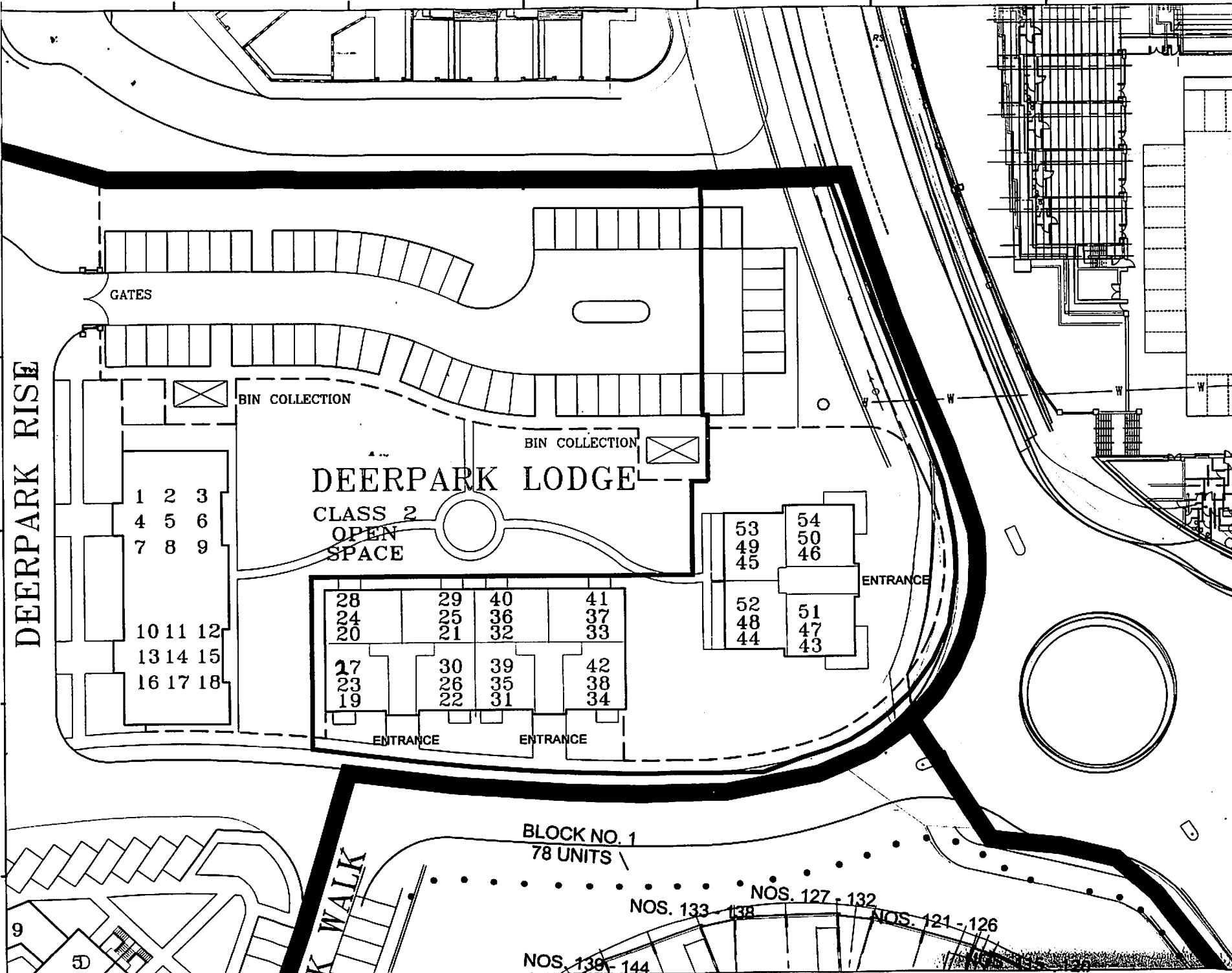
FENTON SMORS ASSOCIATES ARCHITECTS PLANNERS
DEVELOPMENT CONSULTANTS
6-7 Camden Place, Dublin 2
TEL: (01) 4528140
FAX: (01) 4533223
E-MAIL: fentons@fentons.ie

Project Title
RESIDENTIAL DEVELOPMENT AT DEERPARK FOR DURKAN NEW HOMES LTD

Drawing Title
PART SITE LAYOUT

Scale	1:400	Drawn By	GB	Checked by	
Date	JUNE'05	Revised Per		PP	
Project No.	P 34	Drawing No.	SW-42	Revision No.	A

CAD Files
DWG Files



9

5D